ISSN 0378-6978

Official Journal

of the European Communities

L 107

Volume 40

24 April 1997

English edition

Legislation

Contents

I *Acts whose publication is obligatory*

.....

II *Acts whose publication is not obligatory*

Commission

97/266/EC:

★ **Commission Decision of 18 December 1996 concerning a site information format for proposed Natura 2000 sites** 1

Price: 30 ECU

EN

Acts whose titles are printed in light type are those relating to day-to-day management of agricultural matters, and are generally valid for a limited period.

The titles of all other Acts are printed in bold type and preceded by an asterisk.

II

(Acts whose publication is not obligatory)

COMMISSION

COMMISSION DECISION

of 18 December 1996

concerning a site information format for proposed Natura 2000 sites

(97/266/EC)

THE COMMISSION OF THE EUROPEAN COMMUNITIES,

Having regard to the Treaty establishing the European Community,

Having regard to Council Directive 92/43/EEC of 21 May 1996 on the conservation of natural habitats and of wild fauna and flora [1], as amended by the Act of Accession of Austria, Finland and Sweden, and in particular to the second subparagraph of Article 4 (1) thereof,

Whereas the second subparagraph of Article 4 (1) of Directive 92/43/EEC provides that Member States are to transmit to the Commission the list of proposed Natura 2000 sites referred to in the first subparagraph of that Article 4 (1), together with information on each site, in a format established by the Commission in accordance with the procedure laid down in Article 21;

Whereas for each Natura 2000 site proposed, the format needs to provide for a map of the site, name, location, extent and the data resulting from application of the criteria used in selecting the site;

Whereas the measures provided for in this Decision are in accordance with the opinion of the Committee set up pursuant to Article 20 of Directive 92/43/EEC,

HAS ADOPTED THIS DECISION:

Article 1

The format for the transmission of information under the second subparagraph of Article 4 (1) of Directive 92/43/EEC, contained in the Annex to this Decision, is adopted.

[1] OJ No L 206, 22. 7. 1992, p. 7.

Article 2

This Decision is addressed to the Member States.

Done at Brussels, 18 December 1996.

For the Commission
Ritt BJERREGAARD
Member of the Commission

ANNEX



Council Directive 79/409/EEC on the conservation of wild birds

and

Council Directive 92/43/EEC on the conservation of natural habitats and of wild fauna and flora

STANDARD DATA FORM

EUR 15 Version

Final version of 27 May 1994 updated to include amendments in Accession Act of Austria, Finland and Sweden (OJ No L 1, 1. 1. 1995, pp. 135 to 137)

and

March 1995 version of Eurostat NUTS Regions

STANDARD DATA FORM

For special protection areas (SPA), for sites eligible for identification as sites of Community importance (SCI) and for special areas of conservation (SAC)

1. SITE IDENTIFICATION

1.1. Type *1.2. Site code* *1.3. Compilation date* *1.4. Update*

									Y	Y	Y	Y	M	M	Y	Y	Y	Y	M	M

1.5. Relation with other Natura 2000 sites:

Natura 2000 site codes

Natura 2000 site codes

1.6. Respondent(s):

1.7. Site name:

1.8. Site indication and designation/classification dates

Date site proposed as eligible as SCI:

1	9				
Y	Y	Y	Y	M	M

Date confirmed as SCI:

Y	Y	Y	Y	M	M

Date site classified as SPA:

1	9				
Y	Y	Y	Y	M	M

Date site designated as SAC (to be filled later):

Y	Y	Y	Y	M	M

2. SITE LOCATION

2.1. Site centre location

Longitude

W/E (Greenwich)

Latitude

2.2. Area (ha):

2.3. Site length (km):

2.4. Altitude (m):

Min

Max

Mean

2.5. Administrative region:

NUTS code	Region name	% cover
	Marine area not covered by a NUTS-region	

2.6. Biogeographic region:

☐	☐	☐	☐	☐	☐
Alpine	Atlantic	Boreal	Continental	Macaronesia	Mediterranean

3. ECOLOGICAL INFORMATION

3.1. Habitat types present on the site and site assessment for them:

Annex I — Habitat types:

Code	% cover	Representativity				Relative surface			Conservation status			Global assessment		
		A	B	C	D	A	B	C	A	B	C	A	B	C

3.2. Species covered by Article 4 of Directive 79/409/EEC and listed in Annex II of Directive 92/43/EEC and site assessment for them

3.2.a. Birds listed in Annex I to Council Directive 79/409/EEC

| Code | Name | Population | | | | Site assessment | | | |

3.2.b. Regulary occuring migratory birds not listed in Annex I to Council Directive 79/409/EEC

Code	Name	Population			Site assessment				
		Resident	Migratory		Population		Conser-vation	Isolation	Global
			Breed	Winter	Stage			

3.2.c. Mammals listed in Annex II to Council Directive 92/43/EEC

Code	Name	Population				Site assessment											
		Resident	Migratory			Population				Conservation			Isolation			Global		
			Reproduction	Winter	Stage												
						A	B	C	D	A	B	C	A	B	C	A	B	C
						A	B	C	D	A	B	C	A	B	C	A	B	C
						A	B	C	D	A	B	C	A	B	C	A	B	C
						A	B	C	D	A	B	C	A	B	C	A	B	C
						A	B	C	D	A	B	C	A	B	C	A	B	C
						A	B	C	D	A	B	C	A	B	C	A	B	C
						A	B	C	D	A	B	C	A	B	C	A	B	C
						A	B	C	D	A	B	C	A	B	C	A	B	C
						A	B	C	D	A	B	C	A	B	C	A	B	C
						A	B	C	D	A	B	C	A	B	C	A	B	C
						A	B	C	D	A	B	C	A	B	C	A	B	C
						A	B	C	D	A	B	C	A	B	C	A	B	C
						A	B	C	D	A	B	C	A	B	C	A	B	C
						A	B	C	D	A	B	C	A	B	C	A	B	C
						A	B	C	D	A	B	C	A	B	C	A	B	C
						A	B	C	D	A	B	C	A	B	C	A	B	C
						A	B	C	D	A	B	C	A	B	C	A	B	C
						A	B	C	D	A	B	C	A	B	C	A	B	C
						A	B	C	D	A	B	C	A	B	C	A	B	C
						A	B	C	D	A	B	C	A	B	C	A	B	C
						A	B	C	D	A	B	C	A	B	C	A	B	C
						A	B	C	D	A	B	C	A	B	C	A	B	C
						A	B	C	D	A	B	C	A	B	C	A	B	C
						A	B	C	D	A	B	C	A	B	C	A	B	C
						A	B	C	D	A	B	C	A	B	C	A	B	C
						A	B	C	D	A	B	C	A	B	C	A	B	C
						A	B	C	D	A	B	C	A	B	C	A	B	C
						A	B	C	D	A	B	C	A	B	C	A	B	C
						A	B	C	D	A	B	C	A	B	C	A	B	C
						A	B	C	D	A	B	C	A	B	C	A	B	C
						A	B	C	D	A	B	C	A	B	C	A	B	C
						A	B	C	D	A	B	C	A	B	C	A	B	C
						A	B	C	D	A	B	C	A	B	C	A	B	C
						A	B	C	D	A	B	C	A	B	C	A	B	C
						A	B	C	D	A	B	C	A	B	C	A	B	C
						A	B	C	D	A	B	C	A	B	C	A	B	C
						A	B	C	D	A	B	C	A	B	C	A	B	C
						A	B	C	D	A	B	C	A	B	C	A	B	C
						A	B	C	D	A	B	C	A	B	C	A	B	C
						A	B	C	D	A	B	C	A	B	C	A	B	C
						A	B	C	D	A	B	C	A	B	C	A	B	C
						A	B	C	D	A	B	C	A	B	C	A	B	C
						A	B	C	D	A	B	C	A	B	C	A	B	C
						A	B	C	D	A	B	C	A	B	C	A	B	C

Please copy page if necessary

3.2.d. Amphibians and reptiles listed in Annex II to Council Directive 92/43/EEC

Code	Name	Population				Site assessment				
		Resident	Migratory			Population		Conservation	Isolation	Global
			Reproduction	Winter	Stage					
						A B C	D	A B C	A B C	A B C
						A B C	D	A B C	A B C	A B C
						A B C	D	A B C	A B C	A B C

3.2.e. Fishes listed in Annex II to Council Directive 92/43/EEC

Code	Name	Population				Site assessment											
		Resident	Migratory			Population				Conservation			Isolation			Global		
			Reproduction	Winter	Stage												
						A	B	C	D	A	B	C	A	B	C	A	B	C
						A	B	C	D	A	B	C	A	B	C	A	B	C
						A	B	C	D	A	B	C	A	B	C	A	B	C
						A	B	C	D	A	B	C	A	B	C	A	B	C
						A	B	C	D	A	B	C	A	B	C	A	B	C
						A	B	C	D	A	B	C	A	B	C	A	B	C
						A	B	C	D	A	B	C	A	B	C	A	B	C
						A	B	C	D	A	B	C	A	B	C	A	B	C
						A	B	C	D	A	B	C	A	B	C	A	B	C
						A	B	C	D	A	B	C	A	B	C	A	B	C
						A	B	C	D	A	B	C	A	B	C	A	B	C
						A	B	C	D	A	B	C	A	B	C	A	B	C
						A	B	C	D	A	B	C	A	B	C	A	B	C
						A	B	C	D	A	B	C	A	B	C	A	B	C
						A	B	C	D	A	B	C	A	B	C	A	B	C
						A	B	C	D	A	B	C	A	B	C	A	B	C
						A	B	C	D	A	B	C	A	B	C	A	B	C
						A	B	C	D	A	B	C	A	B	C	A	B	C
						A	B	C	D	A	B	C	A	B	C	A	B	C
						A	B	C	D	A	B	C	A	B	C	A	B	C
						A	B	C	D	A	B	C	A	B	C	A	B	C
						A	B	C	D	A	B	C	A	B	C	A	B	C
						A	B	C	D	A	B	C	A	B	C	A	B	C
						A	B	C	D	A	B	C	A	B	C	A	B	C
						A	B	C	D	A	B	C	A	B	C	A	B	C
						A	B	C	D	A	B	C	A	B	C	A	B	C
						A	B	C	D	A	B	C	A	B	C	A	B	C
						A	B	C	D	A	B	C	A	B	C	A	B	C
						A	B	C	D	A	B	C	A	B	C	A	B	C
						A	B	C	D	A	B	C	A	B	C	A	B	C
						A	B	C	D	A	B	C	A	B	C	A	B	C
						A	B	C	D	A	B	C	A	B	C	A	B	C
						A	B	C	D	A	B	C	A	B	C	A	B	C
						A	B	C	D	A	B	C	A	B	C	A	B	C
						A	B	C	D	A	B	C	A	B	C	A	B	C
						A	B	C	D	A	B	C	A	B	C	A	B	C
						A	B	C	D	A	B	C	A	B	C	A	B	C
						A	B	C	D	A	B	C	A	B	C	A	B	C
						A	B	C	D	A	B	C	A	B	C	A	B	C
						A	B	C	D	A	B	C	A	B	C	A	B	C
						A	B	C	D	A	B	C	A	B	C	A	B	C
						A	B	C	D	A	B	C	A	B	C	A	B	C
						A	B	C	D	A	B	C	A	B	C	A	B	C
						A	B	C	D	A	B	C	A	B	C	A	B	C
						A	B	C	D	A	B	C	A	B	C	A	B	C
						A	B	C	D	A	B	C	A	B	C	A	B	C
						A	B	C	D	A	B	C	A	B	C	A	B	C
						A	B	C	D	A	B	C	A	B	C	A	B	C
						A	B	C	D	A	B	C	A	B	C	A	B	C

Please copy page if necessary

3.2.f. Invertebrates listed in Annex II to Council Directive 92/43/EEC

Code	Name	Population				Site assessment				
		Resident	Migratory			Population		Conservation	Isolation	Global
			Reproduction	Winter	Stage					
						A B C	D	A B C	A B C	A B C
						A B C	D	A B C	A B C	A B C
						A B C	D	A B C	A B C	A B C

3.2.g. Plants listed in Annex II to Council Directive 92/43/EEC

Code	Name	Population	Site assessment				
			Population		Conser-vation	Isolation	Global
			A B C	D	A B C	A B C	A B C
			A B C	D	A B C	A B C	A B C
			A B C	D	A B C	A B C	A B C
			A B C	D	A B C	A B C	A B C
			A B C	D	A B C	A B C	A B C
			A B C	D	A B C	A B C	A B C
			A B C	D	A B C	A B C	A B C
			A B C	D	A B C	A B C	A B C
			A B C	D	A B C	A B C	A B C
			A B C	D	A B C	A B C	A B C
			A B C	D	A B C	A B C	A B C
			A B C	D	A B C	A B C	A B C
			A B C	D	A B C	A B C	A B C
			A B C	D	A B C	A B C	A B C
			A B C	D	A B C	A B C	A B C
			A B C	D	A B C	A B C	A B C
			A B C	D	A B C	A B C	A B C
			A B C	D	A B C	A B C	A B C
			A B C	D	A B C	A B C	A B C
			A B C	D	A B C	A B C	A B C
			A B C	D	A B C	A B C	A B C
			A B C	D	A B C	A B C	A B C
			A B C	D	A B C	A B C	A B C
			A B C	D	A B C	A B C	A B C
			A B C	D	A B C	A B C	A B C
			A B C	D	A B C	A B C	A B C
			A B C	D	A B C	A B C	A B C
			A B C	D	A B C	A B C	A B C
			A B C	D	A B C	A B C	A B C
			A B C	D	A B C	A B C	A B C
			A B C	D	A B C	A B C	A B C
			A B C	D	A B C	A B C	A B C
			A B C	D	A B C	A B C	A B C
			A B C	D	A B C	A B C	A B C
			A B C	D	A B C	A B C	A B C

Please copy page if necessary

3.3 Other important species of flora and fauna

Group motivation							Scientific name	Population				
B	M	A	R	F	I	P						
									A	B	C	D
									A	B	C	D
									A	B	C	D

4. SITE DESCRIPTION

4.1. General site character:

Habitat classes	% cover
Marine areas, Sea inlets	
Tidal rivers, Estuaries, Mud flats, Sand flats, Lagoons (including saltwork basins)	
Salt marshes, Salt pastures, Salt steppes	
Coastal sand dunes, Sand beaches, Machair	
Shingle, Sea cliffs, Islets	
Inland water bodies (Standing water, Running water)	
Bogs, Marshes, Water fringed vegetation, Fens	
Heath, Scrub, Maquis and Garrigue, Phrygana	
Dry grassland, Steppes	
Humid grassland, Mesophile grassland	
Alpine and sub-Alpine grassland	
Extensive cereal cultures (including Rotation cultures with regular fallowing)	
Ricefields	
Improved grassland	
Other arable land	
Broad-leaved deciduous woodland	
Coniferous woodland	
Broad-leaved evergreen woodland	
Mixed woodland	
Artificial forest monoculture (e.g. Plantations of poplar or Exotic trees)	
Non-forest areas cultivated with woody plants (including Orchards, groves, Vineyards, Dehesas)	
Inland rocks, Screes, Sands, Permanent Snow and Ice	
Other land (including Towns, Villages, Roads, Waste place, Mines, Industrial sites)	
TOTAL HABITAT COVER	100 %
Other site characteristics:	

4.2. Quality and importance:

4.3. Vulnerability:

4.4. Site designation: (remarks concerning quantitative data below)

4.5. Ownership:

4.6. Documentation:

4.7. History: (to be filled in by the Commission)

Date	Field changed	Description

5. SITE PROTECTION STATUS AND RELATION WITH CORINE BIOTOPES

5.1. Designation types at national and regional level:

Code	% Cover	Code	% Cover	Code	% Cover

5.2. Relation of the described site with other sites:

designated at national or regional level:

Type code	Site name	Overlap Type	Overlap % Cover

designated at international level:

Type		Name of the Site	Overlap Type	Overlap % cover
Ramsar Convention	1			
	2			
	3			
	4			
Biogenetic reserve	1			
	2			
	3			
Eurodiploma site	—			
Biosphere reserve	—			
Barcelona Convention	—			
World heritage site	—			
Other	—			

5.3. Relation of the described site with Corine biotopes sites:

Corine site code	Overlap Type	Overlap % Cover	Corine sit code	Overlap Type	Overlap % Cover

6. IMPACTS AND ACTIVITIES IN AND AROUND THE SITE

6.1. General impacts and activities and proportion of the surface area of the site affected

Impacts and activities within the site

Code	Intensity	% of site	Influence	Code	Intensity	% of site	Influence
	A B C		+ 0 −		A B C		+ 0 −
	A B C		+ 0 −		A B C		+ 0 −
	A B C		+ 0 −		A B C		+ 0 −
	A B C		+ 0 −		A B C		+ 0 −
	A B C		+ 0 −		A B C		+ 0 −
	A B C		+ 0 −		A B C		+ 0 −

Impacts and activities around the site:

Code	Intensity	Influence	Code	Intensity	Influence
	A B C	+ 0 −		A B C	+ 0 −
	A B C	+ 0 −		A B C	+ 0 −
	A B C	+ 0 −		A B C	+ 0 −
	A B C	+ 0 −		A B C	+ 0 −
	A B C	+ 0 −		A B C	+ 0 −

6.2. Site management

Body responsable for the site management:

Site management and plans:

7. MAP OF THE SITE

Physical map

National map number	*Scale*	*Projection*

Reference to availabitity of boundaries in digitized form

Map of designated sites described in 5:
Provide this information on a map with the same characteristics as above!

Aerial photograph(s) included: ☐ Yes ☐ No

Number	Area	Subject	Copyright	Date

8. SLIDES

Number	Place	Subject	Copyright	Date

NATURA 2000

STANDARD DATA FORM

EXPLANATORY NOTES

TABLE OF CONTENTS

		Page
Introduction		21
1.	SITE IDENTIFICATION	24
1.1	Site type (obligatory)	24
1.2	Site code (obligatory)	24
1.3	Form compilation date (obligatory)	24
1.4	Update (obligatory)	24
1.5	Relations with other described sites (obligatory if relation exists)	25
1.6	Respondent (obligatory)	25
1.7	Site name (obligatory)	25
1.8	Site indication and designation dates (obligatory)	25
2.	SITE LOCATION	25
2.1	Site-centre location (obligatory)	25
2.2	Site Surface Area (obligatory)	26
2.3	Site length	26
2.4	Altitude (to be supplied where relevant)	26
2.5	Administrative Region Code, Name and percentage cover within each region (obligatory)	26
2.6	Biogeographic region	26
3.	ECOLOGICAL INFORMATION	28
3.1	Habitat types present on the site and site assessment for them	28
3.2	Species referred to in Article 4 of Council Directive 79/409/EEC and species listed in Annex II of Council Directive 92/43/EEC and site evaluation for them	31
3.3	Other important species of flora and fauna	34
4.	SITE DESCRIPTION	34
4.1	General site character (obligatory)	35
4.2	Quality and importance (obligatory)	35
4.3	Vulnerability (obligatory)	35
4.4	Site designation (to be supplied where relevant)	35
4.5	Ownership (to be supplied where relevant)	35
4.6	Documentation	35
4.7	History (not to be filled in)	35
5.	SITE PROTECTION AND RELATION WITH CORINE BIOTOPE SITES	36
5.1	Protection status at national and regional level (Appendix D) (obligatory)	36
5.2	Sites to which this site is related (neighbouring sites and sites belonging to different designation types) (to be supplied where relevant)	36
5.3	Relation of the described site with Corine biotop sites	36
6.	INFORMATION ON IMPACTS AND ACTIVITIES IN AND AROUND THE SITE	37
6.1	General impacts and proportion of the surface area of the site affected (Appendix E) (to be supplied where relevant)	37
6.2	Site Management	37
7.	MAP OF THE SITE (obligatory)	37
8.	SLIDES AND OTHER PHOTOGRAPHIC MATERIAL (to be supplied where relevant)	38

Introduction

Central to the success of Natura 2000 is the level of information, on habitats and species of Community interest which will be assembled during the coming years. Experience in data collection in Europe has been build up through the Corine biotopes projects, which at present describes over 6 000 sites in the European Union. The base for the core data fields incorporates this experience, amended and expanded in the framework of the directives concerned.

As the sites classified under the 'birds' and the 'habitats' Directives will together form Natura 2000, a common baseline for both types is essential to achieve the objective of creating a coherent network. The data-entry form takes all aspects of both Directives into account and there is only a need for one form. All data fields from the existing data sheet for the 'birds' Directive are fully compatible with the new entry form. So, where the data from the 1 100 Special Protection Areas (SPAs) exist, they can be transferred automatically.

Therefore, this form will be used for all sites designated as SPAs under the 'birds' Directive. As regards the 'habitats' Directive it will initially be used to supply the necessary information for sites eligible for identification as sites of Community importance (SCIs) in application of Article 4 (1) of the Directive (Stage 1) to be completed by June 1995.

The legal basis for providing the data to implement this phase of Natura 2000 is outlined in Article 4 of the Habitats Directive which defines that 'information shall include a map of the site, its name, location, extent and the data resulting from application of the criteria specified in Annex III (Stage 1) provided in a format established by the Commission in accordance with the procedure laid down in Article 21. under Article 4 (3) of the 'birds' Directive Member States are already required to 'send the Commission all relevant information so that it may take appropriate initiatives with a view to the coordination necessary to ensure that the areas provided for in paragraph 1 and 2 (of Article 4) form a coherent whole which meets the protection requirements of these species in the geographical sea and land area where the Directive applies'.

The main objectives of the database are:

1. to provide the necessary information to enable the Commission, in partnership with the Member States, to coordinate measures to create a coherent Natura 2000 network and to evaluate its effectiveness for the conservation of Annex I habitats and for the habitats of species listed in Annex II of Council Directive 92/43/EEC as well as the habitats of Annex I bird species and other migratory bird species covered by Council Directive 79/409/EEC.

2. to provide information which will assist the Commission in other decision making capacities to ensure that the Nature 2000 network is fully considered in other policy areas and sectors of the Commission's activities in particular regional, agricultural, energy, transport and tourism policies.

3. to assist the Commission and the relevant committees in choosing actions for funding under Life and other financial instruments where data relevant to the conservation of sites, such as ownership and management practice, are likely to facilitate the decision making process.

4. to provide a useful forum for the exchange and sharing of information on habitats and species of Community interest to the benefit of all Member States.

This document illustrates all elements which are part of the form. In addition, some elements will be subject of a user 'user manual' in particular as to the interpretation of priority habitat types.

The form is being designed with a view to paper records and computerized entry and transfer of data.

Those data fields which must be filled in at the stage of identifying sites eligible as SCIs are shown as bold italics in the recording form and indicated as 'obligatory' in the relevant sections of the explanatory notes. These fields are also obligatory for SPAs. As regards the ecological information requirements this is further clarified in Section 3 of the explanatory notes.

The other fields should be filled in at the stage of classification as SPA or designation as SAC where the information is relevant to the conservation and management of the site. These fields are indicated in the explanatory notes as 'to be supplied where relevant'.

It is expected that all information relevant for the purposes of site designation or classification will be indicated. This includes, in particular, the information related to the justification of the site in question and to enable evaluation of its contribution to the effectiveness and coherence of the Natura 2000 network. Additional relevant information should be provided as soon as possible. Nevertheless, for sites definitively included in the Natura 2000 network, it is desirable to fill all fields since the information fields included in the form have been limited to those estimated as being of major importance for site protection and monitoring, both at national and Community levels.

In consultation with the relevant authorities, it is hoped to develop the Natura 2000 database system in a format that will be compatible with the information gathered under international agreements and convention, such as biogenetic reserves and the European diploma of the Council of Europe.

Note that in addition to the habitat recording within each site, the Member States will have to supply, pursuant to Annex III of the 'habitats' Directive, the total area covered by each habitat type within their country, and that in addition to the population data within each site, an overall estimate of population figures within each national territory is needed for annex III analysis. This information, as well as information on bird populations, will be subject of separate files. A database is at present being established under the auspices of the Ornis Committee to compile data on bird populations in each region of the Community.

Figure 1

Possible relationships between sites

SPA / Site eligible as SCI	Code type	Guidelines on filling Natura 2000 - form
	A	Designated SPA not related to other Natura 2000 site. — One form to be completed for site.
	B	Eligible SCI not related to other Natura 2000 site. — One form to be completed for site.
	C	Area of eligible SCI is same as designated SPA. — One form to be completed for site.
	D E	SPA touching (but not overlapping) other Natura 2000 site which may be an eligible SCI or a SPA in a different administrative region. Eligble SCI touching other Natura 2000 site which a SPA or an eligible SCI in an different administrative region. — Treat as two separate sites; fill two forms, list site codes of related Natura 2000 site(s) on each form.
	F G	SPA containing an eligible SCI. Eligible SCI entirely within designated SPA. — Treat as two separate sites, using one form for each site, list site codes of related Natura 2000 site(s) on each form.
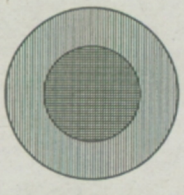	H I	Designated SPA entirely within eligible SCI. Eligible SCI containing designated SPA. — Treat as two separate sites, using one form for each site, list site codes of related Natura 2000 site(s) on each form.
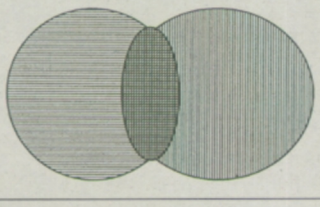	J K	SPA partly overlapping an eligible SCI Eligible SCI partly overlapping a designated SPA. — Treat as two separate sites, using one form for each site, list site codes of related Natura 2000 site(s) on each form.

Natura 2000 data-entry form and database

One form type is to be used for all sites included in this stage of the development of Natura 2000 to cover classified Special Protection Areas (SPAs) and those sites that are eligible as sites of Community importance (SCI). There may be cases where a relationship exists between two, or more Natura 2000 sites. Figure 1 outlines the different possible relationships that can exist between two Natura 2000 sites. In cases where an overlap exists between two sites or where one of them is within the other, there will be a need to complete two separate forms. This is due to the different legal implications arising from the different designation types.

1. SITE IDENTIFICATION

1.1. Site type (obligatory)

This one-character code takes into account the possible relations between proposed eligible Sites of Community Importance (SCI) and classified Special Protection Sites (SPA). Each of these codes (from A to K) corresponds to a particular relation as outlined in Figure 1. Where a relationship exists with more than one other site use the code which defines the predominant relationship. The code also automatically allows identification of the site type (whether it is SPA, eligible as SCI or both).

1.2. Site code (obligatory)

In a relational database, each site is recognized by a unique code which forms the key-item within the database. The unique site code comprises nine characters and consists of two components:

1. the first two codes are the country codes

AT	Austria	IE	Ireland
BE	Belgium	IT	Italy
DE	Germany	LU	Luxembourg
DK	Denmark	NL	The Netherlands
ES	Spain	PT	Portugal
FI	Finland	SE	Sweden
FR	France	UK	United Kingdom
GR	Greece		

2. the remaining seven characters, which serve to create a unique alphanumeric code for each site, are to be given following a logical and coherent system defined by the responsible national authority.

Note that there may also be a relation between the described site and those identified as Corine Biotopes Sites. This information is to be given in Section 5 of the form which deals with relations with other designated areas (optional).

1.3. Form compilation date (obligatory)

Enter the date you wish to see as the 'compilation date' for the information recorded. The data field takes the form of the year (four digits) followed by the month in numeric form (two digits).

Example: 199305: data first compiled in May 1993.

1.4. Update (obligatory)

Enter the date when the information reported for the site was last changed, using the same format as for 'Date'. In the case of a record of a new site leave the 'update' field as six spaces. Where the information has been updated several times this field contains the date the information was changed most recently. Intermediate updates are stored in the 'history field', together with the nature of the change (see 3.7).

1.5. Relations with other described sites (obligatory if relation exists)

This field provides a cross-reference to all related described sites for which the Natura 2000 form is being used: proposed eligible sites of Community importance (SCI) and classified special protection areas (SPA) (and in the future will be used for sites designated as special areas of conservation). Give the site code of each related site.

1.6. Respondent (obligatory)

Enter here the name, affiliation and address of the individual or organization providing the information contained in the record. If major parts of the information have been supplied by more than one individual or organization, each one of them will be entered, together with their own name, affiliation and address.

1.7. Site name (obligatory)

Sites names are entered in their local language. In this way, difficult translation is avoided and integration of existing data on the national or local level is straightforward. In the case of different characters (e.g. Greek), names are transliterated.

1.8. Site indication and designation dates (obligatory)

Four dates can be involved, the date the site is proposed as eligible for identification as a site of Community importance (SCI), the date the site is confirmed as a SCI, and two designation dates (SAC and SPA), there is a need to store the date for each one of them. Four sub-fields will indicate the year and month the site was proposed as eligible for identification as a site of Community importance (SCI), the date the site is confirmed as a SCI, the date the site has officially been listed by the Member States as a special protection area, and/or finally the date it was designated as a special area of conservation. Where a site has been designated and subsequently enlarged, the year of initial listing is presented and the most recent total area is given.

2. SITE LOCATION

2.1. Site-centre location (obligatory)

The geographical coordinates (longitude and latitude) of the site centre must be entered in degrees, minutes and seconds of arc. Degrees, minutes and seconds of longitude west of the meridian of Greenwich are conventionally given a negative value, and degrees east a positive value, which can be confirmed with a + sign or taken as understood if the sign is replaced with a space. This avoids coordinate problems if data are subsequently transferred to a geographical information system (GIS).

For sites composed of several distinct areas, the coordinates of the most important sub-area is entered.

Almost all countries use different scales, projection types and parameters for the production of topographic maps. Being the most important source for coordinate identification such alternative coordinate systems (UTM, Lambert Conformal or Azimuthal, Gauss-Kruger, etc.) are acceptable for recording site locations on the condition that the *projection type and parameters* are indicated in section 7 (map of the site). These coordinate references will be converted in a GIS to degrees of longitude and latitude for storage in the final database.

Although site-centre coordinates are missing in almost all source documents please make the extra effort to fill in this field accurately. It is the key to mapping and overlay procedures with other thematic data layers (such as Land Cover, soil type, land use, air quality, ...). Anyone transferring data to the central database and who wants to use an alternative coordinate system will have to talk to the competent Commission service. Once coordinates are accurately recorded information on other data fields can be filled in an automatic way, without lengthy procedures.

If site boundaries are transferred in digital way this field can be automatically calculated as the central point of the polygons.

2.2. Site surface area (obligatory)

The surface area of a site is entered in hectares. Although it is an obligatory field, the value of -99 is given to sites for which the area is still unknown. A value of 0 can be correct if the site is a cave or cliff. In this case the field 2.3. is obligatory.

When the area of the site has changed over time, the most recent total area is entered.

2.3. Site length (obligatory if 2.2. ⇒ 0)

This field is only obligatory when area measurements are not relevant (e.g. caves, cliffs). Site length is entered in kilometres.

When the length of the site has changed over time, the most recent total length is entered.

2.4. Altitude (to be supplied where relevant)

Enter the altitude of the site above sea level in three sub-fields which record the minimum, maximum and mean altitude within the site boundaries. It is also important to record negative (below sea-level) values where they exist. The mean value should be calculated as the weighted average of the altitude classes within the site. In order to calculate altitude data in an automatic way, using an existing digital elevation model (DEM) in a GIS system, it is extremely important to spend more time to accurately record site co-ordinates and boundaries. Such a model will become available for use within the Commission through the Eurostat Gisco-project.

2.5. Administrative region code, name and percentage cover within each region (obligatory)

Eurostat has developed a standard hierarchical coding system for the regions of the European Community to reference statistical data. This coding system must be applied to all regional coding applications in the Commission. A full description can be found in the publication of Eurostat and Appendix A.

The NUTS-codes are entered for each site, together with the percentage of the site within each region. One code is obligatory. Where a site is split over different regions, as many codes as regions which are involved are entered in the database at the most detailed level (5 characters). The Region name is required for cross-check.

Where boundary information exists in digital form the percentage cover of the site in different NUTS regions can be calculated in digital form.

Where sites include a marine component that is not covered by the NUTS system, the % area of the site within this component should be noted as well.

2.6. Biogeographic region(s) (obligatory)

With reference to the map of the biographic regions (Figure 2: Doc. Hab 95/10) indicate in which region(s) the sites occurs by marking the appropriate boxes.

Figure 2

Map of biogeographic regions (Doc. Hab 95/10)

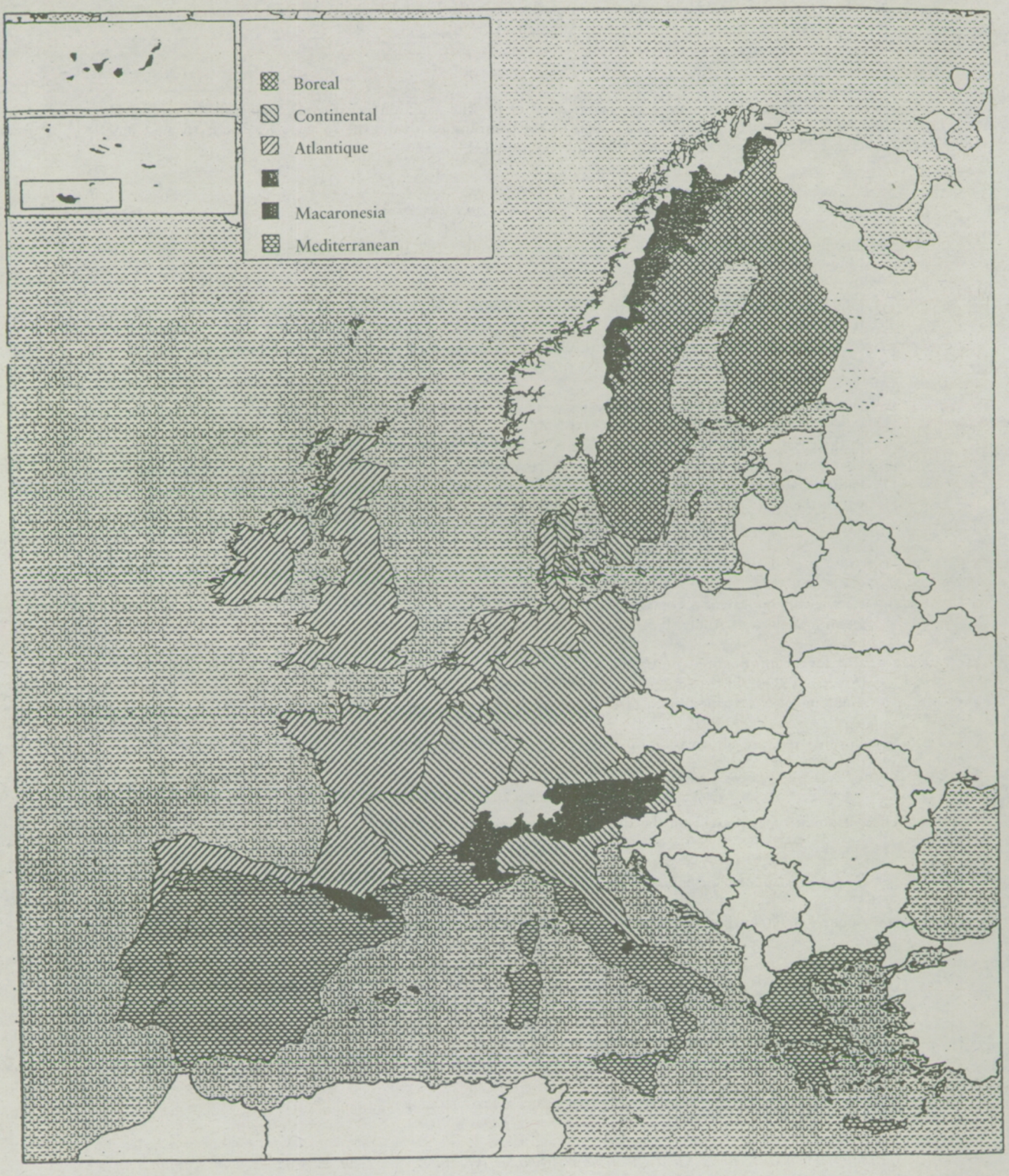

Cartography: European Topic Centre on Nature Conservation,
Paris — November 1995

3. ECOLOGICAL INFORMATION

For the establishment of the list of sites of Community importance (SCI) under Directive 92/43/EEC

Member States must provide the relevant information on the habitat types of Annex I (section 3.1) and for the species of flora and fauna of Annex II (sections 3.2.c to 3.2.g).

In the final phase of designation or classification of the site listed under either Directive all the ecological information necessary to enable evaluation of the contribution of the site to the overall effectiveness and coherence of the Natura 2000 network must be provided.

For sites classified or to be classified as special protection areas (SPA)

— all the relevant information on Annex I species (section 3.2.a) and migratory species not included in Annex I (section 3.2.b) is obligatory,

— information concerning the habitats of Annex I (section 3.1) and the species of fauna and flora of Annex II (Sections 3.2.c to 3.2.g) must also be provided for all or that part of the site if it is also recognized as of Community importance pursuant to Council Directive 92/43/EEC or simultaneously designated as a Special Area of Conservation (SAC),

— all other relevant information on species of fauna and flora (section 3.3) is desirable,

— in the case of a site being classified as a SPA, and not being recognised in total or in part as being of Community importance under Council Directive 92/43/EEC, but yet for which certain information on natural habitats or on species of fauna and flora is relevant for the conservation of the bird species for which the SPA was classified this information is desirable.

For sites to be designated as special areas of conservation (SAC)

— all relevant information concerning the types of habitats of Annex I (section 3.1) and the species of fauna and flora of Annex II (sections 3.2.c to 3.2.g) is obligatory,

— all relevant information concerning bird species of Annex I and migratory species pursuant to Council Directive 79/409/EEC (sections 3.2.a and 3.2.b) must be provided for all or that part of the site which is simultaneously classified or to be classified as a SPA,

— all other relevant information on species of fauna and flora (section 3.3) is desirable.

3.1. Habitat types present on the site and site assessment for them

(i) Codes and % cover of habitats

— Annex I habitat types: codes and their % cover within the site (Appendix B)

Enter here the code of the habitat types of Annex I of Directive 92/43/EEC, as indicated in Appendix B. This four character code follows the hierarchical presentation of the habitat types in Annex I of the Directive. All Annex I habitats occurring in the specific site must be entered, with the % cover (linked to criteria A(b) of Annex III of the Directive).

Example: 4110/005: 5 % of the site is covered by Annex I habitat type number 4110.

(ii) Site assessment criteria for a given natural habitat type in Annex I (in accordance with section A of Annex III)

— REPRESENTATIVITY: = A(a) of Annex III: degree of representativity of the habitat type on the site.

Criterion A(a) of Annex III should be linked to the interpretation manual of Annex I habitat types since this manual provides a definition, a list of characteristic species and other relevant elements. The degree of

representativity gives a measure of 'how typical' a habitat type is. If need be, this assessment should likewise take into account the representativity of the habitat type concerned on the site in question, either for a group of habitat types or for a particular combination of different habitat types.

If the field data, namely quantitative data, for the comparison do not exist or if measurement of the criterion is not feasible, the 'best expert judgment' may be used to rank the habitat type.

The following ranking system should be used:

A: **excellent representativity,**

B: **good representativity,**

C: **significant representativity.**

Furthermore, all cases where a habitat type is present on the site in question in a nonsignificant manner must be indicated in a fourth category:

D: **non-significant presence.**

In cases where the site representativity for the habitat type concerned is classed 'D: non-significant', no other indication is required for the other evaluation criteria concerning this habitat type on the site in question. In these cases the criteria 'Relative surface', 'Conservation status' and 'Global evaluation' ***should not be marked.***

— RELATIVE SURFACE: = A(b) of Annex III: Area of the site covered by the natural habitat type in relation to the total area covered by that natural habitat type within the national territory.

Theoretically, to assess criterion A(b) one needs to measure the surface covered by the habitat type in the site, and the total surface of the national territory that is covered by the same habitat type. Although this is evident, it can be extremely difficult to make these measurements, especially those concerning the reference national surface.

This criterion should be expressed as a percentage 'p'. Whether the two measures exist or can be obtained (and the percentage can therefore be calculated) or that the result arises from an estimation according to the best judgement (which is the more likely situation) an evaluation of 'p' in class intervals should be made using the following progressive model.

A: $100 \geq p > 15\ \%$

B: $15 \geq p > 2\ \%$

C: $2 \geq p > 0\ \%$

— CONSERVATION STATUS: = A(c) of Annex III: Degree of conservation of the structure and functions of the natural habitat type, concerned and restoration possibilities

This criterion comprises three sub-criteria:

(i) degree of conservation of the structure,

(ii) degree of conservation of the functions,

(iii) restoration possibility.

Although the above sub-criteria could be evaluated separately, they should nonetheless be combined for the requirements of selection of sites proposed on the national list as they have a complex and interdependent influence on the process.

(i) Degree of conservation of structure

This sub-criterion should be linked to the interpretation manual on Annex I habitats since this manual provides a definition, a list of characteristic species and other relevant elements.

Comparing the structure of a given habitat type present in the site with the data of the interpretation manual (and other relevant scientific information), and even with the same habitat type in other sites, it should be possible to establish a ranking system as follows, using the 'best expert judgment':

I: excellent structure,

II: structure well conserved,

III: average or partially degraded structure.

In cases where the sub-class 'excellent structure' is given the criterion A(c) should in its totality be classed as 'A: excellent conservation', independently of the grading of the other two sub-criteria.

In cases where the habitat type concerned on the site in question does not possess an excellent structure, it is still necessary to evaluate the other two sub-criteria.

(ii) Degree of conservation of functions

It can be difficult to define and measure the functions of a particular habitat type on the defined site and their conservation, and to do this independently of other habitat types. For this reason it is useful to paraphrase 'the conservation of functions' by the prospects (capacity and probability) of the habitat type concerned on the site in question to maintain its structure for the future, given on the one hand the possible unfavourable influences and on the other hand all the reasonable conservation effort which is possible.

I: excellent prospects

II. good prospects

III: average or unfavourable prospects

In cases where the sub-class 'I: excellent prospects' or 'II: good prospects' are combined with the grading 'II: structure well conserved' of the first sub-criterion, the criterion A(c) should in its totality by classed 'A: excellent conservation' or 'B: good conservation' respectively, independently of the grading of the third sub-criterion which should not further be considered.

In cases where the sub-class 'III: average or unfavourable prospects' is combined with the grading 'III: average or partially degraded structure' of the first sub-criterion, the criterion A(c) in its entirety should be classed as 'C: average or reduced conservation' independently of the grading of the third sub-criterion which should not further be considered.

(iii) Restoration possibilities.

This sub-criterion is used to evaluate to what extent the restoration of an habitat type concerned on the site in question could be possible.

The first thing to evaluate is its feasibility from a scientific point of view: does the current state of knowledge provide an answer to the 'what to do and how to do it' questions? This implies a full knowledge of the structure and functions of the habitat type and of the concrete management plans and prescriptions needed to restore it, that's to say, to stabilize or increase the percentage of area covered by that habitat type, to re-establish the specific structure and functions which are necessary for its long-term maintenance and to maintain or restore a favourable conservation status for its typical species.

The second question that may be asked is the whether it is cost-effective from a nature conservation point of view?'. This assessment must take into consideration the degree of threat and rarity of the habitat type.

The ranking system should be the following, using 'best expert judgement':

I: restoration easy,

II: restoration possible with an average effort,

III: restoration difficult or impossible.

Synthesis: applying to the overall grading of the three sub-criteria

A: excellent conservation

= excellent structure, independent of the grading of the other two sub-criteria,

= structure well conserved and excellent prospects independent of the grading of the third criterion.

B: good conservation

= structure well conserved and good prospects independent of the grading of the third sub-criterion,

= structure well conserved and average/maybe unfavourable prospects and restoration easy or possible with average effort,

= average structure/partially degraded, excellent prospects and restoration easy or possible with average effort.

= average structure/partially degraded, good prospects and easy restoration.

C: average or reduced conservation

= all other combinations.

— GLOBAL ASSESSMENT = A(d) of Annex III: Global assessment of the value of the site for conservation of the natural habitat type concerned.

This criterion should be used to assess the previous criteria in an integrated way and taking into consideration the different weights they may have for the habitat under consideration. Other aspects may be considered regarding the evaluation of the most relevant elements in order to globally assess their positive or negative influence on the conservation of the habitat type. The 'most relevant' elements may vary from habitat type to habitat type; they may include the human activities, both in the site or in its neighbouring areas, that are likely to influence the conservation status of the habitat type, the ownership of the land, the existing legal status of the site, the ecological relations between the different habitat types and species, etc.

The 'best expert judgment' may be used to assess this global value, and the ranking system used to express it should be as follows:

A: excellent value,

B: good value,

C: significant value.

3.2. Species referred to in Article 4 of Directive 79/409/EEC and species listed in Annex II to Directive 92/43/EEC and site evaluation for them

(i) Code, name and population data on species

For sites as appropriate enter the scientific name of all bird species relevant for Article 4 (1) and 4 (2) of Council Directive 79/409/EEC, and of all fauna and flora species listed on Annex II of Council Directive 92/43/EEC that occur at the site with an indication of their population within the site (see below). Each relevant species is also to be indicated by a four character sequential code taken from Appendix C, including all migratory bird species, linked to Article 4 (2) of Council Directive 79/409/EEC.

As a number of fauna species, in particular many bird species, are migratory the site may be important for different aspects of the life cycle of species. These are categorized below:

— Resident: to be found throughout the year on the site,

— Breeding/reproducing: uses the site to nest and raise young,

— Staging: site used on migration or for moulting outside the breeding grounds,

— Wintering: uses the site during the winter.

Where a non-resident population is to be found at a site in more than one season entries should be made in the appropriate fields.

As regards abundance, always enter exact population data where known. Where an exact number is not known give population range in which it falls (1-5, 6-10, 11-50, 51-100, 101-250, 251-500, 501-1 000, 1 001-10 000, > 10 000). Where a population range is not known but information exists on minimum or maximum population size, indicate abundance by < (less than) or > (greater than). Indicate with a suffix whether the population value is pairs (p) or individuals (i). For some species with specialized breeding systems, counts may be of males and females separately: these could be suffixed (m) or (f) respectively. In particular for mammals, amphibians/reptiles and fishes no numeric information might be available at all. In this case note the population size/density by indicating whether the species is common (C), rare (R) or very rare (V). In the absence of any population data indicate it as being present (P).

For invertebrates and plants in the few special cases where abundance of the species is known for the site, give population estimate or population range as given above. Otherwise indicate whether the species is common (C), rare (R), or very rare (V). In the absence of any population data indicate it as being present (P).

If, in the absence of any population data a site is still known to be of Community importance for a species, describe the character of the population in the site description text field 'Quality' outlining the nature of the population (e.g. dense, dispersed or isolated).

The following species groups are recorded separately: birds, mammals, amphibians and reptiles, fishes, invertebrates and plants.

(ii) Site assessment criteria for a given species in Annex II (in accordance with Section B of Annex III)

— POPULATION: = B(a) of Annex III: Size and density of the population of the species present on the site in relation to the populations present within national territory

This criterion exists to evaluate the relative size or density of the population in the site with that of the national population.

This last aspect is in general quite difficult to evaluate. The optimal measure would be a percentage, resulting from the ratio of the population in the site/population in the national territory. As proposed for criterion A(b) an estimate or a class interval should be used according to the following progressive model:

A: 100 % ≥ p > 15 %,

B: 15 % ≥ p > 2 %,

C: 2 % ≥ p > 0 %.

Furthermore, all cases where a population of the species concerned is present on the site in question in a *non-significant* manner must be indicated in a fourth category.

D: non-significant population.

In cases where the site representativity for the population concerned is classes 'D: non-significant', no other indication is required for the other evaluation criteria concerning this habitat type on the site in question. In these cases the criteria 'Conservation', 'Isolation' and 'Global evaluation' ***should not be marked.***

— CONSERVATION: = B(b) of Annex III: Degree of conservation of the features of the habitat which are important for the species concerned and possibilities for restoration

This criterion comprises two sub-criteria:

(i) degree of conservation of the features of the habitat important for the species;

(ii) restoration possibilities.

(i) Degree of conservation of the features of the habitat important for the species

Criterion (i) requires a global evaluation of the features of the habitat regarding the biological requirements of a given species. The features relating to population dynamics are among the most appropriate for both animal and plant species. The structure of the habitat and some abiotic features should be assessed.

The 'best expert judgment' should be used to rank this criterion:

I. elements in excellent condition,

II. elements well conserved,

III. elements in average or partially degraded condition,

In cases where the sub-class 'I: elements in excellent condition' or 'II: elements well conserved' is given the criterion B(b) should in its totality be classed 'A: excellent conservation' or 'B: good conservation' respectively. Independent of the grading of the other sub-criterion.

(ii) Restoration possibilities

For this sub-criterion, which only needs to be taken into account when the elements are in an average or partially degraded condition, an approach analogous to that of criterion A (c) (iii), should be used, adding an evaluation of the viability of the population under consideration. This should result in the system of grading as follows:

I: restoration easy,

II: restoration possible with average effort,

III: restoration difficult or impossible.

Synthesis applying to classification of the two sub-criteria

A. conservation excellent

= elements in an excellent condition, independent of the grading of the possibility of restoration,

B: good conservation

= elements well conserved independent of the grading of the possibility of restoration,

= elements in average or partially degraded condition and easy to restore,

C: average or reduced conservation

= all other combinations.

— ISOLATION: = B(c) of Annex III: Degree of isolation of the population present on the site in relation to the natural range of the species.

This criterion may be interpreted as an approximate measure of the contribution of a given population to the genetic diversity of the species on the one hand and of the fragility of this specific population on the other hand. Using a simplistic approach one may say that the more a population is isolated (in relation to its natural range), the greater is its contribution to the genetic diversity of the species. Consequently the term 'isolation' should be considered in a wider context, applying equally to strict endemics, to sub-species/varieties/races as well as sub-populations of a meta-population. In this context the following grading should be used:

A: population (almost) isolated,

B: population not-isolated, but on margins of area of distribution,

C: population not-isolated within extended distribution range.

— GLOBAL = B(d) of Annex III: Global assessment of the value of the site for conservation of the species concerned.

This criterion refers to the global assessment of the value of the site for the conservation of the species concerned. It may be used to sum up the previous criteria and also to assess other features of the site thought to be relevant for a given species. These features may vary from one species to another and might include human activities on the site or in nearby areas which are capable of influencing the conservation status of the species, land management, the statutory protection of the site, ecological relations between the different types of habitats and species, etc.

A 'best expert judgment' may be used for this global evaluation, using the following ranking system:

A: excellent value,

B: good value,

C: significant value.

3.3. Other species (to be supplied where relevant)

All other *important* species of flora and fauna may be subsequently entered, where they are relevant to the conservation and management of the site, according to the following procedure:

— Tick the box of appropriate species group,

— Provide the scientific name of the species

— Give regular maximum population data for the species where possible. Where quantitative data do not exist indicate abundance semi-quantitatively or qualitatively using the notation outlined in Section 3.2.i..

— Please indicate the motivation for listing each species using the following categories:

— A. National Red Data list,

— B. Endemics,

— C. International Conventions (including Berne, Bonn and Biodiversity),

— D. Other reasons.

Further details on the motivations for listing individual species, especially regarding D, can be given in Section 4.2 which is the free-text field for describing the quality and importance of the site).

The codes of Appendix III are *not* used here, nor is there any site assessment for the species.

4. SITE DESCRIPTION

This section is principally for free-text description of key-site characteristics which has two purposes:

— to allow key information to be recorded which is inadequately represented in the code list,

— to provide a concise and structural description of the site when details are being displayed.

4.1. General site character (obligatory)

This field should provide an overall 'picture' of the site. Summarize the broad characteristics of the site starting with an indication of the site's division into broad habitat classes using best expert judgment to estimate their percentage cover (these habitat classes are pre-formulated in the corresponding field). The total cover of habitat classes should be 100 % and correspond to the total surface area of the site.

The main geological, geomorphological and landscape features of importance should be described here. Where relevant indicate the dominant vegetation types. Also mention other non-Annex I habitats important for the conservation of the site. Where further detailed breakdown of the information on habitat classes is important for the conservation of the site (e.g. whether dehesas or vineyards) this should be given in the free text section called other site characteristics. Information on small linear and mosaic-type wooded areas (hedges, bocage, tree lines) should also be provided under this general text.

4.2. Quality and importance (obligatory)

Enter the overall indication of the quality and importance of the site, in view of the conservation objectives of the directives.

For internationally important wetlands that regularly hold 20 000 waterfowl this fact should be entered here.

Where a species is listed in Section 3.3 with motivation D, outline the basis for its inclusion.

4.3. Vulnerability (obligatory)

Indicate the nature and extent of pressures upon the site from human and other influences and the fragility of habitats and ecosystems found there. This field should include a description of important elements not adequately covered by the coded data contained in section 6.1.

4.4. Site designation (to be supplied where relevant)

Enter as free text any aspect of the site designation that is not adequately covered by the codes used in site designation codes fields (see Section 5).

4.5. Ownership (to be supplied where relevant)

Enter a general description of the site ownership (e.g. 'private'; 'state', 'conservation NGO'). If possible include an estimate of the proportion of the site area in each ownership class.

4.6. Documentation (to be supplied where relevant)

If available, for each site reference is made to relevant publications and/or scientific data concerning the site. Information entering should be made according to standard convention for scientific references. Unpublished or communications, referring to the information given in the recording form, should be included wherever useful.

4.7. History (not to be filled in)

This field will be used by the competent Commission service to maintain a log of the stages by which the current site record developed. Examples of the information to be recorded include:

— initial notification,

— correction of errors,

— changes resulting from actual physical changes in the site.

In each case, the history field comprises three sub-fields which are:

— the date of the change,

— name of the field that is being changed,

— a description outlining the changes that have been made,

5. SITE PROTECTION AND RELATION WITH CORINE BIOTOPE SITES

With regard to the recorded relationships indicated in 5.1 and 5.2 below, a map clearly showing the boundaries of these related sites must be delivered (see Section 7 of explanatory notes for further clarification on this)

5.1. Protection status at national and regional level (Appendix D) (obligatory)

For each Member State, Appendix D contains a sequential list of the relevant nature conservation designation types which have statutory protection with their definition from the national/regional level. Three list of protection types cover the following three categories:

A. Designation types used with the intention to protect fauna, flora, habitats and landscapes (the latter as far as relevant for fauna, flora and for habitat protection);

B. Statutes under sectorial, particularly forestry, legislative and administrative acts providing an adequate protection relevant for fauna, flora and habitat conservation;

C. Private statute providing durable protection for fauna, flora or habitats.

Protection types are ranked by strictness of protection starting the strictest statutes.

Where there is no protection status for the site it is important to indicate this by using the national code corresponding to 'No protection status'

For each site the codes of the appropriate designation types are to be entered, together with the % cover within the site for each designation type. The information stored in this field is on the level of the different designation types. If several nature reserves of the same type are included in the recorded site, the percentage of the total area covered by these reserves is to be entered.

The relation of individual designated areas with the site is recorded separately (see 5.2).

5.2. Sites to which this site is related (neighbouring sites and sites belonging to different designation types) (to be supplied where relevant)

This part of the recording form allows neighbouring sites or sites belonging to different designation types which overlap or neighbour each other to be indicated. The interrelationship between the different types is also established by cross-referencing them. All possible relationships are coded using one of the following:

— types are coincident (use code =),

— the described site includes another site completely (use code +),

— the other site includes the described site completely (use code -),

— the two sites partially overlap (use code *).

In addition to entering these codes, the percentage of the described site that is overlapping with the other site should be entered.

— Neighbouring sites are indicated with a '/'.

In addition, the form provides for possible designation types on the international level (e.g.. Ramsar, biogenetic, European diploma, Barcelona, biosphere, World Heritage) and first some open text fields in which national designations with the name of the site can be mentioned together with the type of relation an % overlap with reference to the described site. This permits cross-referencing with the designated areas database.

5.3. Relationship with Corine biotope sites (to be supplied where relevant)

For all described sites which overlap with Corine biotope sites, record the Corine site code, the type of overlap (using notation as in 5.2.) and the percentage of the described site that is overlapping with the Corine site.

6. INFORMATION ON IMPACTS AND ACTIVITIES IN AND AROUND THE SITE

6.1. General impacts and proportion of the surface area of the site affected (Appendix E) (to be supplied where relevant)

Impacts relate to all human activities and natural process that may have an influence, either positive or negative, on the conservation and management of the site (listed in Appendix E). Considering the impacts and activities within the site:

— enter the appropriate codes from Appendix E,

— indicate the intensity of their influence on the site using the following categories:

  — A: high influence

  — B: medium influence

  — C: low influence,

— give the percentage of the surface area of the site affected by them,

— indicate whether their influence is positive (+), neutral (0) or negative (–).

Also describe the impacts and activities in the surroundings of the site. The surroundings is the area where the outside impacts and activities may affect the integrity of the site. It will depend among other things on local topography, the nature of the site and on the type of human activities.

If there are relevant impacts or activities which are not included in this list, indicate them in the free-text field 'vulnerability' in Section 4.3.

6.2. Site Management

Body responsible for the management of the site (to be supplied where relevant)

Enter the full reference including name, address and phone/fax of the authority and/or individual responsible for the management of the site.

Information on site management plans and practice, including traditional human activities (to be supplied where relevant)

A concise overview of the management plans undertaken or under preparation, with an agenda of actions. These should take into account the threats to the site described by the human activities in association with the vulnerability field (4.3.).

As already indicated in the introduction, information of this kind can in many cases be an important consideration when estimating the degree of success when evaluating the conservation measures proposed under LIFE or other financial instruments. Please cite any plans published.

7. MAP OF THE SITE (obligatory)

By mapping site boundaries, information on the site can be more precisely spatially referenced. When digitalized data can be explored in the context of the wider environment, by means of digital overlay with other data layers (e.g. results from the Land Cover project, soils, water quality or physical planning data). This enables the data to be used in a variety of applications which require exact information about spatial relationships. For example, the data become much more useful as an aid to environmental impact assessment.

All sites must be drawn on maps of the same detail and quality as the official published topographic maps and meeting all the standards of the competent topographical institute with a scale of 1:100 000 or the nearest possible scale, with a line thickness smaller than 0,4 mm. Using this scale where several nearby sites occur the same map should be used for all sites.

If site boundaries are also available from a geographical information system, with reference to map series used for digitisation, scale, map projection and parameters, these digital data should be accessible and information related hereto included in the form.

The areas corresponding to the main categories of designation having the highest degree of conservation must be drawn on a second map with exactly the same characteristics as the first map.

In addition, if available, an aerial photograph of the site is considered to be very useful to 'understand' the nature of the site.

8. SLIDES AND OTHER PHOTOGRAPHIC MATERIAL (to be supplied where relevant)

List of slides and other photographic material, sent in together with the form, with reference to subject, place and recording date. Although optional, it is very useful to have photographic material to 'understand' the general form of the site concerned, especially when problems or complaints arise for a particular site. In addition, these slides can be used by the Commission for information or educational purposes concerning the Natura 2000 network.

The number of the slide indicated in the form must also be given on a copy of the slide. With regard to all slides and photographs the author and copyright should also be provided.

NATURA 2000 NETWORK

APPENDICES TO RECORDING FORM

Appendix A:

List of all regions in European Union as defined by Eurostat in the NUTS-coding system

REGIONS

Nomenclature of territorial unit for statistics

NUTS

March 1995

Theme 1
General statistics
Series E
Methods

STATISTICAL DOCUMENT

TABLE OF CONTENTS

	Page n°
Introduction	5
Correspondence between NUTS levels	8
Area of the regions	9
Population of the regions	9

	List of names and codes	Maps
EUR15 NUTS level 0	-	10
EUR15 NUTS level 1	-	11
Belgique/België	13	14
Danmark	16	17
Deutschland	19	29
Ellada	34	36
Espanã	38	40
France	43	46
Ireland	48	49
Italia	51	54
Luxembourg	57	14
Nederland	59	60
Österreich	63	64
Portugal	67	68
Suomi/Finland	71	72
Sverige	75	76
United Kingdom	78	80
Annex	82	

INTRODUCTION

The Nomenclature of Territorial Units for Statistics (NUTS) was established by Eurostat, to provide a single uniform breakdown of territorial units for the production of regional statistics for the European Union.

Although the NUTS has no legal value per se, it has been used since 1988 in the Community legislation (Council Regulation (EEC) No 2052/88 on the tasks of the Structural Funds: O.J. L 185 of 15 July 1988).

In addition to the introduction of the Union's three new Member States (Austria, Finland, Sweden), this version includes the administrative changes which have taken place since the last publication of the NUTS in March 1992:

- a complete change at level 3 in the case of the "Länder" of the former East Germany;
- the creation of a tenth "province"in Belgium. Brabant has been divided into Brabant Wallon and Vlaams Brabant and Brussels has been separated from the "province" of Brabant. This finally makes it possible to obtain a completely hierarchical structure for the Belgian nomenclature;
- Ireland changes from nine "planning regions" to eight "regional authority regions". The three "planning regions" North East, Donegal and North West have merged into one region: Border. The "planning region" East is divided into Dublin and Mid-East;
- in Italy, six "provincie" has been divided into two: Vercelli, Novarra, Como, Milano, Forli and Firenze. The "provincie" Catanzaro has been divided into three.

Furthermore, a certain number of modifications have been made to the code. Its structure remains unchanged, but the first two characters, previously R1, R2,... have been replaced by the ISO Alpha 2 code.The coding system has also been reorganized in a way to ensure that, when the codes are selected in an ascending numerical order, the different elements of the nomenclature are presented in the order required by the Member States.

The maps in this document are simply intended to enable the reader to locate the regions; the regional boundaries shown are also purely indicative. The scale used may differ depending on the country.

Since several regions have the same name, a distinction has been made by adding , to each of these, the abbreviation for the country.

Some NUTS regions appear at several levels (example: Luxemburg appears as the country and at levels 1, 2 and 3). In this case, only one code is assigned. For easier selection of the regions at a specific level, their names are repeated in the columns corresponding to the level to which they belong. Annex I contains a list of these regions.

BASIC PRINCIPLES

The NUTS nomenclature was created and developed according to the following principles:

a. The NUTS favours institutional breakdowns.

Different criteria may be used in subdividing national territory into regions. These are normally split between normative and analytic criteria:

normative regions are the expression of a political will; their limits are fixed according to the tasks allocated to the territorial communities, according to the sizes of population necessary to carry out these tasks efficiently and economically, according to historical, cultural and other factors;

analytical (or functional) regions are defined according to analytical requirements; they group together zones using geographical criteria (e.g., altitude or type of soil) or using socio-economic criteria (e.g., homogeneity, complementarity or polarity of regional economies).

For practical reasons to do with data availability and the implementation of regional policies, the NUTS nomenclature is based primarily on the institutional divisions currently in force in the Member States (normative criteria).

b. The NUTS favours regional units of a general character.

Territorial units specific to certain fields of activity (mining regions, rail traffic regions, farming regions, labour-market regions, etc.) may sometimes be used in certain Member States.

NUTS excludes specific territorial units and local units in favour of regional units of a general nature.

c. The NUTS is a five-level hierarchical classification (three regional levels and two local levels).

Since this is a hierarchical classification, the NUTS subdivides each Member State into a whole number of NUTS 1 regions, each of which is in turn subdivided into a whole number of NUTS 2 regions and so on.

At the regional level (without taking the communes into account), the administrative structure of the Member States generally comprises two main regional levels(Länder and Kreise in Germany, régions and départements in France, Comunidades autonomas and provincias in Spain, standard regions and counties in the United Kingdom, regioni and provincie in Italy, etc.).

The grouping together of comparable units at each NUTS level involves establishing, for each Member State, an additional regional level to the two main levels referred to above. This additional level therefore corresponds to a less important or even non-existent administrative structure, and its classification level varies within the first 3 levels of the NUTS, all depending on the Member State: NUTS 1 for France, Italy, Greece, and Spain, NUTS 2 for Germany and the United Kingdom, NUTS 3 for Belgium, etc.

APPLICATIONS

The NUTS nomenclature serves as a reference:

a) for the collection, development and harmonization of Community regional statistics:

during the 1970s, the NUTS gradually replaced the specific divisions used in the various statistical domains (agricultural regions, transport regions, etc.), and it was on the basis of the NUTS that the regional economic accounts were developed and the regional sections of the Community surveys were defined.

b) for the socio-economic analyses of the regions:

at the same time as establishing a correlation between regions in terms of size, the NUTS also provides several analytic levels.The 1961 Brussels Conference on Regional Economies, organized by the Commission, found that NUTS 2 (Basic regions) was the framework gererally used by Member States for the application of their regional policies and was therefore the appropriate level for analysing regional-national problems, whereas NUTS 1 (major socio-economic regions grouping together basic regions) should be used for analysing regional Community problems, such as "the effect of customs union and economic integration on areas at the next level down from national areas". NUTS 3, which broadly comprises regions which are too small for complex economic analyses, may be used to establish specific diagnoses or to pinpoint where regional measures need to be taken.

c) for the framing of Community regional policies:

for the purposes of appraisal of eligibility for aid from the Structural Funds, regions whose development is lagging behind (regions concerned by Objective 1)and the nordic regions whose population density is extremely low (regions concerned by Objective 6) have been classified the NUTS 2 level.

The areas eligible under the other priority Objectives have mainly been classified the NUTS 3 level.

The periodic report on the social and economic situation and development of the regions of the Community, which the Commission is required to prepare every three years pursuant Article 8 of Council Regulation (EEC) No 4254/88 concerning the European Regional Development Fund, has so far mainly been prepared at the NUTS 2 level.

MAIN CHARACTERISTICS

The present NUTS nomenclature subdivides the economic territory of the European Union[1] into 77 regions at NUTS 1 level, 206 regions at NUTS 2 level and 1,031 regions at NUTS 3 level. At the local level, the NUTS 4 level is only defined for the following countries: Finland, Greece, Ireland, Luxemburg, Portugal and the United Kingdom. The NUTS 5 level consists of 98,433 communes or their equivalent.

Despite the aim of ensuring that regions of comparable size all appear at the same NUTS level, each level still contains regions which differ greatly in terms of area, population, economic weight or administrative powers. This heterogeneity at Community level, is often only the reflection of the situation existing at Member State level.

In terms of area, the largest regions are situated in Sweden and in Finland:

- Manner-Suomi (Continental Finland)[2] at NUTS 1 level with 336,600km^2;
- Övre Norrland (SE): 154,310 km^2, Pohjois -Suomi (FI): 136,070 km^2 at the NUTS 2 level;
- Lappi (FI): 98,940 km^2, Norrbottens län (SE): 98,910 km^2, Västerbottens län (SE) :55,400 km^2 at NUTS 3 level.

In terms of populations, there are also marked differences between regions:

- at NUTS 1 level, the South-East of England and Nordrhein-Westfalen have the most inhabitants (17,000 000 each), on the other hand Åland (25,000 inhabitants) is the most sparsely populated among the NUTS 1 regions.
- at NUTS 2 level, the Île de France and Lombardia have 10 and 9 million inhabitants respectively, whereas there are 16 regions (most of them peripheral regions or islands) with fewer than 300,000: Åland, Burgenland, Flevoland, Guyane, Ceuta y Mellila, Valle d'Aosta, Belgian Luxembourg, La Rioja, Corse, Açores, Madeira, Highlands and Islands and four Greek regions.
- at NUTS 3 level, Greater London, Berlin, the Spanish provinces of Madrid and Barcelona, the Italian provinces of Milano, Roma and Napoli and the Greek nomos of Attiki all have more than 3 million inhabitants, whereas several NUTS 3 regions in Germany, Belgium, Austria, Finland and Greece have populations of under 50,000.

The following table shows the largest, smallest and average areas and populations at the three first NUTS levels, for each Member State and for the European Union as a whole.

1 Reference: SEC 2.05, 13.07.

2 Excluding Sweden, which consists of only one NUTS 1 region.

PRESENTATION

This publication contains only the three first levels of the NUTS. The complete nomenclature is on a diskette. This contains the Community codes, the national codes and the labels of the **five levels** defined in this document.

The information office at Eurostat will be pleased to send you a diskette on request:

INFORMATION OFFICE

Bâtiment Jean Monnet
L-2920 LUXEMBOURG
tel:+/352-4301/34567 - fax:+ /352-436404

DATA SHOP

rue Joseph II, 121 - bureau 3/235
B - 1049 BRUXELLES
tel:+/32-2/299.6666 - fax/+/32-2/295.0125

Table 1: Correspondence between the NUTS levels and the national administrative units

	NUTS 1		NUTS 2		NUTS 3		NUTS 4		NUTS 5	
BE	Régions	3	Provinces	11	Arrondissements	43	-		Communes	589
DK	-	1	-	1	Amter	15	-		Kommuner	276
DE	Länder	16	Regierungsbezirke	38	Kreise	445	-		Gemeinden	16176
GR	Groups of development regions	4	Development regions	13	Nomoi	51	Eparchies	150	Demoi/Koinotites	5921
ES	Agrupacion de comunidades autonomas	7	Comunidades autonomas + Ceuta y Mellila	17 1	Provincias + Ceuta y Mellila	50 2	-		Municipios	8077
FR	Z.E.A.T + DOM	8 1	Régions + DOM	22 4	Départements + DOM	96 4	-		Communes	36664
IE	-	1	-	1	Regional Authority Regions	8	Counties/County boroughs	34	DEDs/Wards	3445
IT	Gruppi di regioni	11	Regioni	20	Provincie	103	-		Comuni	8100
LU	-	1	-	1	-	1	Cantons	12	Communes	118
NL	Landsdelen	4	Provincies	12	COROP regio's	40	-		Gemeenten	672
AT	Gruppen von Bundesländern	3	Bundesländer	9	Gruppen von Politischen Bezirken	35	-		Gemeinden	2351
PT	Continente + Regioes autonomas	1 2	Comissaoes de coordenaçao regional + Regioes autonomas	5 2	Grupos de Concelhos	30	Concelhos - minicipios	305	Freguesias	4208
FI	Manner-Suomi/Ahvenanmaa	2	Suuralueet	6	Maakunnat	19	Seutukunnat	88	Kunnat	455
SE	-	1	Riksområden	8	Län	24	-		Kommuner	286
UK	Standard regions	11	Groups of counties	35	Counties/Local authority regions	65	Districts	485	Wards/Communities/ Localities	11095
EUR 15		**77**		**206**		**1031**		**1074**		**98433**

The national totals of one level take the superior levels belonging to this level into consideration (e.g. Belgium: 10 provinces and 1 unit considered as NUTS 2: Rég.Bruxelles-Cap/Brussels Hfdst.gewest).

Table 2: Area of the regions (1000 km2)

	NUTS 1			NUTS 2			NUTS 3		
	Average	Min	Max	Average	Min	Max	Average	Min	Max
B	10.2	0.2	16.8	3.4	2.40	4.4	0.7	0.10	2
DK	43.1	43.1	43.1	43.1	43.10	43.1	2.9	0.10	6.2
D	22.3	0.4	70.6	8.9	0.40	29.5	0.7	0.03	2.9
GR	33	3.8	56.8	10.2	2.31	19.1	2.6	0.33	5.4
E	72.1	7.2	215	28	0.03	94.2	9.7	0.01	21.7
F	70.36	12	145.6	24.4	1.10	83.9	6.3	0.11	83.9
IRL	68.9	68.9	68.9	68.9	68.90	68.9	7.7	3.32	12.2
I	27.4	13.6	44.4	15.1	3.30	25.7	3.2	0.21	7.5
L	2.6	2.6	2.6	2.6	2.60	2.6	2.6	2.60	2.6
NL	10.3	7.3	11.9	3.4	1.40	5.7	1	0.13	3.4
A	28	23.6	34.4	9.3	0.41	19.2	2.4	0.41	4.6
P	30.7	0.8	88.9	13.1	0.80	27	3.1	0.80	8.6
FIN	169.1	1.6	336.6	56.4	1.55	136.1	17.8	1.55	98.9
S	410.9	410.9	410.9	51.4	6.50	154.3	17.1	2.90	98.9
UK	22	7.3	77.1	6.9	0.70	30.6	3.7	0.38	25.3
EUR15	**68.1**	**0.2**	**410.9**	**23.0**	**0.03**	**154.3**	**5.4**	**0.01**	**98.9**

Table 3: Population of the regions 1.1. 1992 (1000)

	NUTS 1			NUTS 2			NUTS 3		
	Average	Min	Max	Average	Min	Max	Average	Min	Max
B	3348	951	5810	1116	236	2258	234	38	951
DK	5171	5171	5171	5171	5171	5171	335	45	608
D	5039	684	17595	2015	492	5273	148	17	3456
GR	2578	1004	3540	793	195	3540	202	21	3540
E	5584	1502	10502	2171	127	6984	752	56	4910
F	6546	1539	10862	2266	134	10862	589	73	2540
IRL	3549	3549	3549	3549	3549	3549	444	195	1371
I	5169	1584	8868	2843	117	8868	599	92	3923
L	393	393	393	393	393	393	393	393	393
NL	3796	1605	7117	1265	238	3284	380	55	1292
A	2638	1750	3336	879	273	1570	226	21	1570
P	3286	238	9366	1408	238	3479	329	50	1832
FIN	2527	25	5030	842	25	1787	266	25	1278
S	8668	8668	8668	1084	397	1728	361	57	1662
UK	5273	2089	17703	1657	278	6905	892	72	6905
EUR15	**4238**	**25**	**17703**	**1830**	**25**	**10862**	**410**	**17**	**6905**

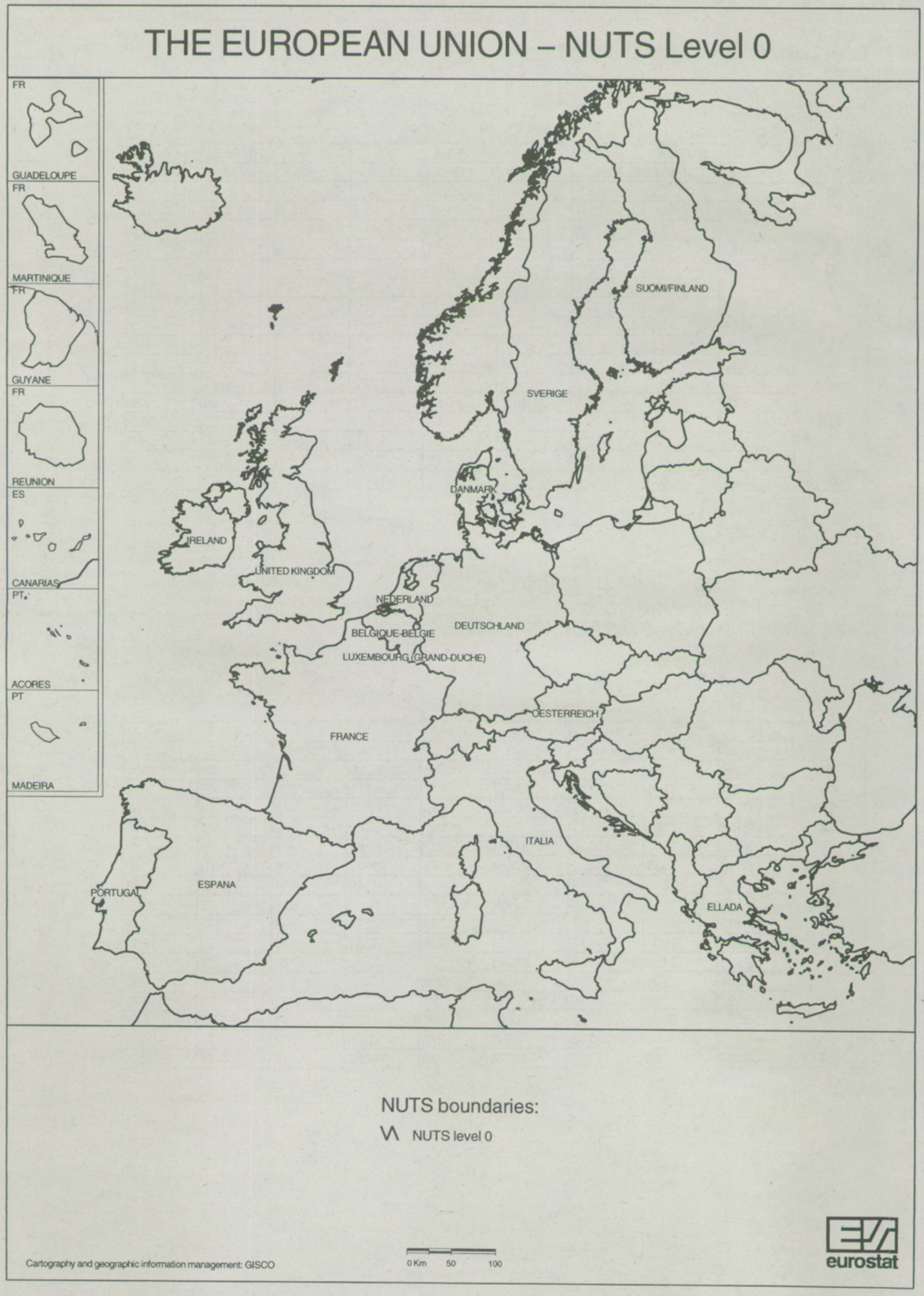
THE EUROPEAN UNION – NUTS Level 0
FR
GUADELOUPE
FR
MARTINIQUE
FR
GUYANE
FR
REUNION
ES
CANARIAS
PT
ACORES
PT
MADEIRA
SUOMI/FINLAND
SVERIGE
DANMARK
IRELAND
UNITED KINGDOM
NEDERLAND
BELGIQUE-BELGIE
LUXEMBOURG (GRAND-DUCHE)
DEUTSCHLAND
OESTERREICH
FRANCE
ITALIA
ESPANA
PORTUGAL
ELLADA
NUTS boundaries:
NUTS level 0
Cartography and geographic information management: GISCO
0 Km 50 100
eurostat

THE EUROPEAN UNION – NUTS Level 1

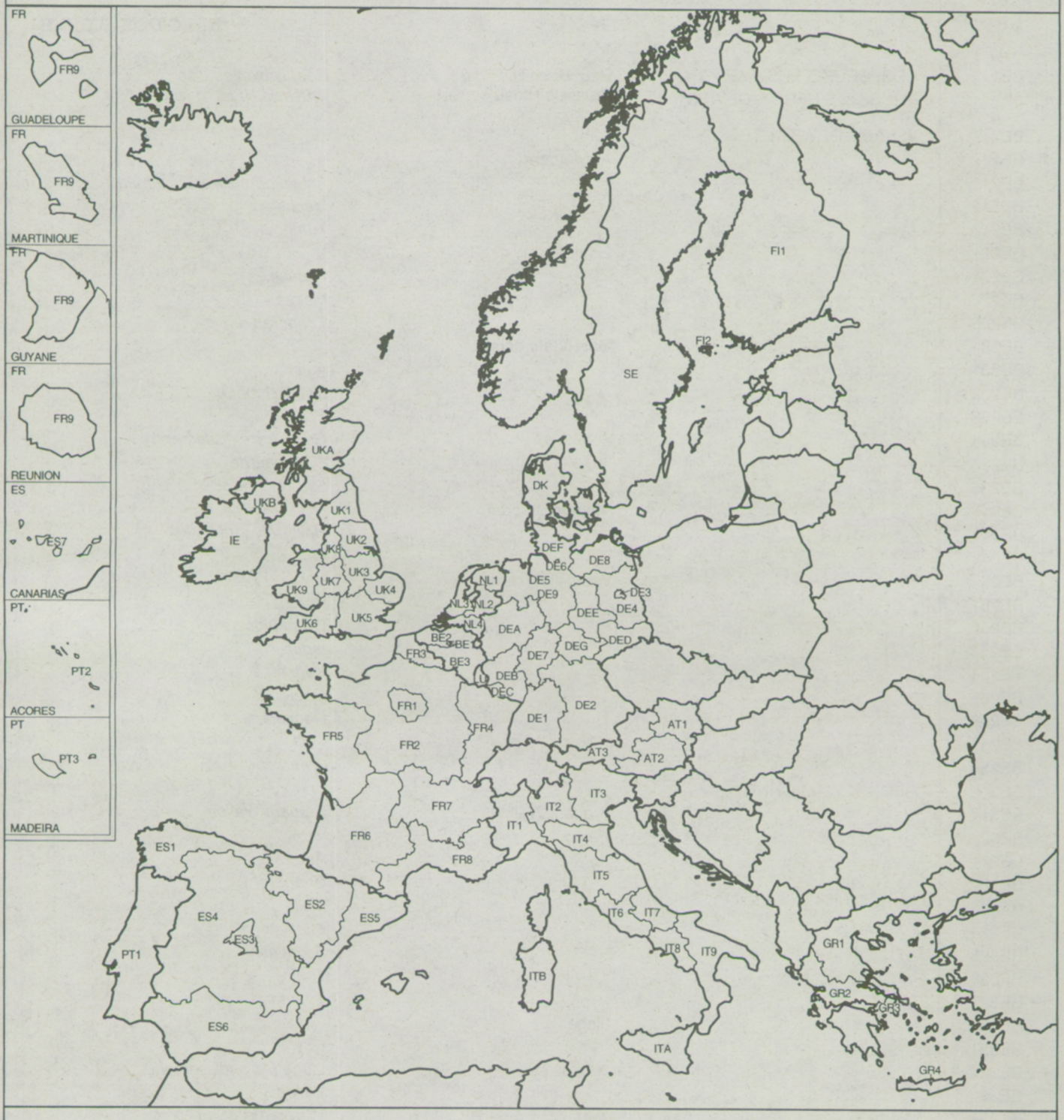

NUTS boundaries:

NUTS level 0

NUTS level 1

0 Km 50 100

Cartography and geographic information management: GISCO

eurostat

CODE	NUTS 1	NUTS 2	NUTS 3
BE			**BELGIQUE-BELGIË**
BE1	RÉG. BRUXELLES-CAP.- BRUSSELS HFDST. GEWEST	Rég. Bruxelles-Cap Brussels Hfdst. gewest	*Rég. Bruxelles-Cap* *Brussels Hfdst. gewest*
BE2	VLAAMS GEWEST		
BE21		Antwerpen	
BE211			*Antwerpen (Arrondissement)*
BE212			*Mechelen*
BE213			*Turnhout*
BE22		Limburg (b)	
BE221			*Hasselt*
BE222			*Maaseik*
BE223			*Tongeren*
BE23		Oost-Vlaanderen	
BE231			*Aalst*
BE232			*Dendermonde*
BE233			*Eeklo*
BE234			*Gent (Arrondissement)*
BE235			*Oudenaarde*
BE236			*Sint-Niklaas*
BE24		Vlaams Brabant	
BE241			*Halle-Vilvoorde*
BE242			*Leuven*
BE25		West-Vlaanderen	
BE251			*Brugge*
BE252			*Diksmuide*
BE253			*Ieper*
BE254			*Kortrijk*
BE255			*Oostende*
BE256			*Roeselare*
BE257			*Tielt*
BE258			*Veurne*
BE3	RÉGION WALLONNE		
BE31		Brabant Wallon	*Brabant Wallon*
BE32		Hainaut	
BE321			*Ath*
BE322			*Charleroi*
BE323			*Mons*
BE324			*Mouscron*
BE325			*Soignies*
BE326			*Thuin*
BE327			*Tournai*
BE33		Liège	
BE331			*Huy*
BE332			*Liège (Arrondissement)*
BE333			*Verviers*
BE334			*Waremme*
BE34		Luxembourg (b)	
BE341			*Arlon*
BE342			*Bastogne*
BE343			*Marche-en-Famenne*
BE344			*Neufchâteau*
BE345			*Virton*
BE35		Namur	
BE351			*Dinant*
BE352			*Namur (Arrondissement)*
BE353			*Philippeville*

BELGIQUE – BELGIË / LUXEMBOURG (GD) - NUTS level 2





NUTS boundaries:

NUTS level 2
NUTS level 1
NUTS level 0

0 Km 25 50

Cartography and geographic information management: GISCO

eurostat

BELGIQUE – BELGIË / LUXEMBOURG (GD) - NUTS level 3

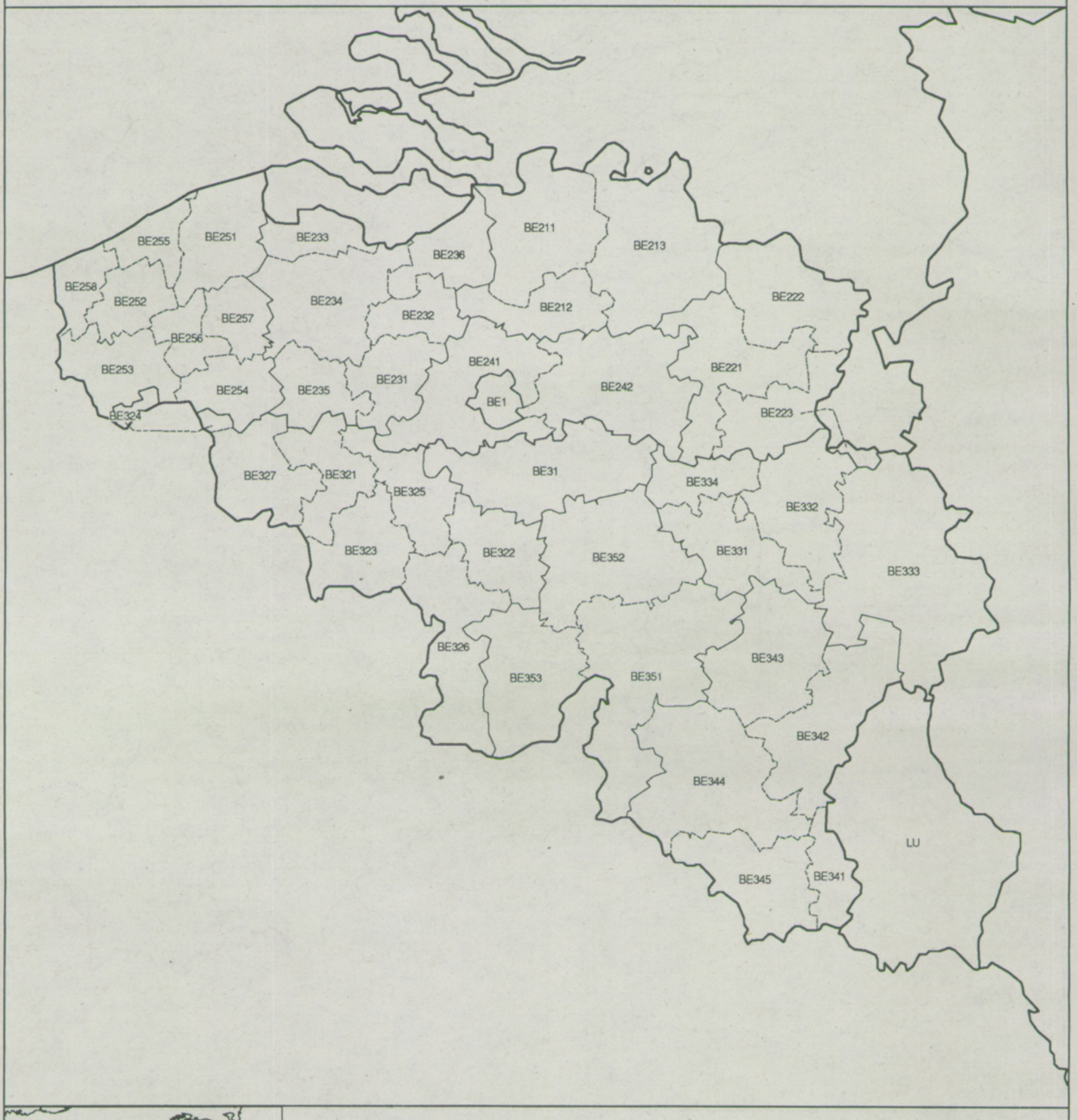



NUTS boundaries:

- NUTS level 3
- NUTS level 2
- NUTS level 1
- NUTS level 0

0 Km 25 50

Cartography and geographic information management: GISCO

eurostat

CODE	NUTS 1	NUTS 2	NUTS 3
DK	DANMARK	Danmark	**DANMARK**
DK001			*København og Frederiksberg Kommuner*
DK002			*Københavns amt*
DK003			*Frederiksborg amt*
DK004			*Roskilde amt*
DK005			*Vestsjællands amt*
DK006			*Storstrøms amt*
DK007			*Bornholms amt*
DK008			*Fyns amt*
DK009			*Sønderjyllands amt*
DK00A			*Ribe amt*
DK00B			*Vejle amt*
DK00C			*Ringkøbing amt*
DK00D			*Århus amt*
DK00E			*Viborg amt*
DK00F			*Nordjyllands amt*

DANMARK - NUTS level 3





NUTS boundaries:

NUTS level 3

NUTS level 0

0 Km 25 50

Cartography and geographic information management: GISCO

eurostat

CODE	NUTS 1	NUTS 2	NUTS 3
DE			**DEUTSCHLAND**
DE1	BADEN-WÜRTTEMBERG		
DE11		Stuttgart	
DE111			*Stuttgart, Stadtkreis*
DE112			*Böblingen*
DE113			*Esslingen*
DE114			*Göppingen*
DE115			*Ludwigsburg*
DE116			*Rems-Murr-Kreis*
DE117			*Heilbronn, Stadtkreis*
DE118			*Heilbronn, Landkreis*
DE119			*Hohenlohekreis*
DE11A			*Schwäbisch Hall*
DE11B			*Main-Tauber-Kreis*
DE11C			*Heidenheim*
DE11D			*Ostalbkreis*
DE12		Karlsruhe	
DE121			*Baden-Baden, Stadtkreis*
DE122			*Karlsruhe, Stadtkreis*
DE123			*Karlsruhe, Landkreis*
DE124			*Rastatt*
DE125			*Heidelberg, Stadtkreis*
DE126			*Mannheim, Stadtkreis*
DE127			*Neckar-Odenwald-Kreis*
DE128			*Rhein-Neckar-Kreis*
DE129			*Pforzheim, Stadtkreis*
DE12A			*Calw*
DE12B			*Enzkreis*
DE12C			*Freudenstadt*
DE13		Freiburg	
DE131			*Freiburg im Breisgau, Stadtkreis*
DE132			*Breisgau-Hochschwarzwald*
DE133			*Emmendingen*
DE134			*Ortenaukreis*
DE135			*Rottweil*
DE136			*Schwarzwald-Baar-Kreis*
DE137			*Tuttlingen*
DE138			*Konstanz*
DE139			*Lörrach*
DE13A			*Waldshut*
DE14		Tübingen	
DE141			*Reutlingen*
DE142			*Tübingen, Landkreis*
DE143			*Zollernalbkreis*
DE144			*Ulm, Stadtkreis*
DE145			*Alb-Donau-Kreis*
DE146			*Biberach*
DE147			*Bodenseekreis*
DE148			*Ravensburg*
DE149			*Sigmaringen*

CODE	NUTS 1	NUTS 2	NUTS 3
DE2	BAYERN		
DE21		Oberbayern	
DE211			*Ingolstadt, Kreisfreie Stadt*
DE212			*München, Kreisfreie Stadt*
DE213			*Rosenheim, Kreisfreie Stadt*
DE214			*Altötting*
DE215			*Berchtesgadener Land*
DE216			*Bad Tölz-Wolfratshausen*
DE217			*Dachau*
DE218			*Ebersberg*
DE219			*Eichstätt*
DE21A			*Erding*
DE21B			*Freising*
DE21C			*Fürstenfeldbruck*
DE21D			*Garmisch-Partenkirchen*
DE21E			*Landsberg a. Lech*
DE21F			*Miesbach*
DE21G			*Mühldorf a. Inn*
DE21H			*München, Landkreis*
DE21I			*Neuburg-Schrobenhausen*
DE21J			*Pfaffenhofen a. d. Ilm*
DE21K			*Rosenheim, Landkreis*
DE21L			*Starnberg*
DE21M			*Traunstein*
DE21N			*Weilheim-Schongau*
DE22		Niederbayern	
DE221			*Landshut, Kreisfreie Stadt*
DE222			*Passau, Kreisfreie Stadt*
DE223			*Straubing, Kreisfreie Stadt*
DE224			*Deggendorf*
DE225			*Freyung-Grafenau*
DE226			*Kelheim*
DE227			*Landshut, Landkreis*
DE228			*Passau, Landkreis*
DE229			*Regen*
DE22A			*Rottal-Inn*
DE22B			*Straubing-Bogen*
DE22C			*Dingolfing-Landau*
DE23		Oberpfalz	
DE231			*Amberg, Kreisfreie Stadt*
DE232			*Regensburg, Kreisfreie Stadt*
DE233			*Weiden i. d. OPf.,Kreisfreie Stadt*
DE234			*Amberg-Sulzbach*
DE235			*Cham*
DE236			*Neumarkt i. d. OPf.*
DE237			*Neustadt a. d. Waldnaab*
DE238			*Regensburg, Landkreis*
DE239			*Schwandorf*
DE23A			*Tirschenreuth*

CODE	NUTS 1	NUTS 2	NUTS 3
DE24		Oberfranken	
DE241			*Bamberg, Kreisfreie Stadt*
DE242			*Bayreuth, Kreisfreie Stadt*
DE243			*Coburg, Kreisfreie Stadt*
DE244			*Hof, Kreisfreie Stadt*
DE245			*Bamberg, Landkreis*
DE246			*Bayreuth, Landkreis*
DE247			*Coburg, Landkreis*
DE248			*Forchheim*
DE249			*Hof, Landkreis*
DE24A			*Kronach*
DE24B			*Kulmbach*
DE24C			*Lichtenfels*
DE24D			*Wunsiedel i. Fichtelgebirge*
DE25		Mittelfranken	
DE251			*Ansbach, Kreisfreie Stadt*
DE252			*Erlangen, Kreisfreie Stadt*
DE253			*Fürth, Kreisfreie Stadt*
DE254			*Nürnberg, Kreisfreie Stadt*
DE255			*Schwabach, Kreisfreie Stadt*
DE256			*Ansbach, Landkreis*
DE257			*Erlangen-Höchstadt*
DE258			*Fürth, Landkreis*
DE259			*Nürnberger Land*
DE25A			*Neustadt a. d. Aisch-Bad Windsheim*
DE25B			*Roth*
DE25C			*Weißenburg-Gunzenhausen*
DE26		Unterfranken	
DE261			*Aschaffenburg, Kreisfreie Stadt*
DE262			*Schweinfurt, Kreisfreie Stadt*
DE263			*Würzburg, Kreisfreie Stadt*
DE264			*Aschaffenburg, Landkreis*
DE265			*Bad Kissingen*
DE266			*Rhön-Grabfeld*
DE267			*Haßberge*
DE268			*Kitzingen*
DE269			*Miltenberg*
DE26A			*Main-Spessart*
DE26B			*Schweinfurt, Landkreis*
DE26C			*Würzburg, Landkreis*
DE27		Schwaben	
DE271			*Augsburg, Kreisfreie Stadt*
DE272			*Kaufbeuren, Kreisfreie Stadt*
DE273			*Kempten (Allgäu), Kreisfreie Stadt*
DE274			*Memmingen, Kreisfreie Stadt*
DE275			*Aichach-Friedberg*
DE276			*Augsburg, Landkreis*
DE277			*Dillingen a.d. Donau*
DE278			*Günzburg*
DE279			*Neu-Ulm*
DE27A			*Lindau (Bodensee)*
DE27B			*Ostallgäu*
DE27C			*Unterallgäu*
DE27D			*Donau-Ries*
DE27E			*Oberallgäu*
DE3	BERLIN	Berlin	
DE301			*Berlin-West, Stadt*
DE302			*Berlin-Ost, Stadt*

CODE	NUTS 1	NUTS 2	NUTS 3
DE4	BRANDENBURG	Brandenburg	
DE401			*Brandenburg an der Havel, Kreisfreie Stadt*
DE402			*Cottbus, Kreisfreie Stadt*
DE403			*Frankfurt (Oder), Kreisfreie Stadt*
DE404			*Potsdam, Kreisfreie Stadt*
DE405			*Barnim*
DE406			*Dahme-Spreewald*
DE407			*Elbe-Elster*
DE408			*Havelland*
DE409			*Märkisch-Oderland*
DE40A			*Oberhavel*
DE40B			*Oberspreewald-Lausitz*
DE40C			*Oder-Spree*
DE40D			*Ostprignitz-Ruppin*
DE40E			*Potsdam-Mittelmark*
DE40F			*Prignitz*
DE40G			*Spree-Neiße*
DE40H			*Teltow-Fläming*
DE40I			*Uckermark*
DE5	BREMEN	Bremen	
DE501			*Bremen, Kreisfreie Stadt*
DE502			*Bremerhaven, Kreisfreie Stadt*
DE6	HAMBURG	Hamburg	
DE601			*Hamburg, Freie - und Hansestadt*
DE7	HESSEN		
DE71		Darmstadt	
DE711			*Darmstadt, Kreisfreie Stadt*
DE712			*Frankfurt am Main, Kreisfreie Stadt*
DE713			*Offenbach am Main, Kreisfreie Stadt*
DE714			*Wiesbaden, Kreisfreie Stadt*
DE715			*Bergstraße*
DE716			*Darmstadt-Dieburg*
DE717			*Groß-Gerau*
DE718			*Hochtaunuskreis*
DE719			*Main-Kinzig-Kreis*
DE71A			*Main-Taunus-Kreis*
DE71B			*Odenwaldkreis*
DE71C			*Offenbach, Landkreis*
DE71D			*Rheingau-Taunus-Kreis*
DE71E			*Wetteraukreis*
DE72		Gießen	
DE721			*Gießen, Landkreis*
DE722			*Lahn-Dill-Kreis*
DE723			*Limburg-Weilburg*
DE724			*Marburg-Biedenkopf*
DE725			*Vogelsbergkreis*
DE73		Kassel	
DE731			*Kassel, Kreisfreie Stadt*
DE732			*Fulda*
DE733			*Hersfeld-Rotenburg*
DE734			*Kassel, Landkreis*
DE735			*Schwalm-Eder-Kreis*
DE736			*Waldeck-Frankenberg*
DE737			*Werra-Meißner-Kreis*

CODE	NUTS 1	NUTS 2	NUTS 3
DE8	MECKLENBURG-VORPOMMERN	Mecklenburg-Vorpommern	
DE801			*Greifswald, Kreisfreie Stadt*
DE802			*Neubrandenburg, Kreisfreie Stadt*
DE803			*Rostock, Kreisfreie Stadt*
DE804			*Schwerin, Kreisfreie Stadt*
DE805			*Stralsund, Kreisfreie Stadt*
DE806			*Wismar, Kreisfreie Stadt*
DE807			*Bad Doberan*
DE808			*Demmin*
DE809			*Güstrow*
DE80A			*Ludwigslust*
DE80B			*Mecklenburg-Strelitz*
DE80C			*Müritz*
DE80D			*Nordvorpommern*
DE80E			*Nordwestmecklenburg*
DE80F			*Ostvorpommern*
DE80G			*Parchim*
DE80H			*Rügen*
DE80I			*Uecker-Randow*
DE9	NIEDERSACHSEN		
DE91		Braunschweig	
DE911			*Braunschweig, Kreisfreie Stadt*
DE912			*Salzgitter, Kreisfreie Stadt*
DE913			*Wolfsburg, Kreisfreie Stadt*
DE914			*Gifhorn*
DE915			*Göttingen*
DE916			*Goslar*
DE917			*Helmstedt*
DE918			*Northeim*
DE919			*Osterode am Harz*
DE91A			*Peine*
DE91B			*Wolfenbüttel*
DE92		Hannover	
DE921			*Hannover, Kreisfreie Stadt*
DE922			*Diepholz*
DE923			*Hameln-Pyrmont*
DE924			*Hannover, Landkreis*
DE925			*Hildesheim*
DE926			*Holzminden*
DE927			*Nienburg (Weser)*
DE928			*Schaumburg*
DE93		Lüneburg	
DE931			*Celle*
DE932			*Cuxhaven*
DE933			*Harburg*
DE934			*Lüchow-Dannenberg*
DE935			*Lüneburg, Landkreis*
DE936			*Osterholz*
DE937			*Rotenburg (Wümme)*
DE938			*Soltau-Fallingbostel*
DE939			*Stade*
DE93A			*Uelzen*
DE93B			*Verden*

CODE	NUTS 1	NUTS 2	NUTS 3
DE94		Weser-Ems	
DE941			*Delmenhorst, Kreisfreie Stadt*
DE942			*Emden, Kreisfreie Stadt*
DE943			*Oldenburg (Oldenburg), Kreisfreie Stadt*
DE944			*Osnabrück, Kreisfreie Stadt*
DE945			*Wilhelmshaven, Kreisfreie Stadt*
DE946			*Ammerland*
DE947			*Aurich*
DE948			*Cloppenburg*
DE949			*Emsland*
DE94A			*Friesland*
DE94B			*Grafschaft Bentheim*
DE94C			*Leer*
DE94D			*Oldenburg, Landkreis*
DE94E			*Osnabrück, Landkreis*
DE94F			*Vechta*
DE94G			*Wesermarsch*
DE94H			*Wittmund*
DEA	NORDRHEIN-WESTFALEN		
DEA1		Düsseldorf	
DEA11			*Düsseldorf, Kreisfreie Stadt*
DEA12			*Duisburg, Kreisfreie Stadt*
DEA13			*Essen, Kreisfreie Stadt*
DEA14			*Krefeld, Kreisfreie Stadt*
DEA15			*Mönchengladbach, Kreisfreie Stadt*
DEA16			*Mülheim a. d. Ruhr,Kreisfreie Stadt*
DEA17			*Oberhausen, Kreisfreie Stadt*
DEA18			*Remscheid, Kreisfreie Stadt*
DEA19			*Solingen, Kreisfreie Stadt*
DEA1A			*Wuppertal, Kreisfreie Stadt*
DEA1B			*Kleve*
DEA1C			*Mettmann*
DEA1D			*Neuss*
DEA1E			*Viersen*
DEA1F			*Wesel*
DEA2		Köln	
DEA21			*Aachen, Kreisfreie Stadt*
DEA22			*Bonn, Kreisfreie Stadt*
DEA23			*Köln, Kreisfreie Stadt*
DEA24			*Leverkusen, Kreisfreie Stadt*
DEA25			*Aachen, Landkreis*
DEA26			*Düren*
DEA27			*Erftkreis*
DEA28			*Euskirchen*
DEA29			*Heinsberg*
DEA2A			*Oberbergischer Kreis*
DEA2B			*Rheinisch-Bergischer-Kreis*
DEA2C			*Rhein-Sieg-Kreis*
DEA3		Münster	
DEA31			*Bottrop, Kreisfreie Stadt*
DEA32			*Gelsenkirchen, Kreisfreie Stadt*
DEA33			*Münster, Kreisfreie Stadt*
DEA34			*Borken*
DEA35			*Coesfeld*
DEA36			*Recklinghausen*
DEA37			*Steinfurt*
DEA38			*Warendorf*

CODE	NUTS 1	NUTS 2	NUTS 3
DEA4		Detmold	
DEA41			*Bielefeld, Kreisfreie Stadt*
DEA42			*Gütersloh*
DEA43			*Herford*
DEA44			*Höxter*
DEA45			*Lippe*
DEA46			*Minden-Lübbecke*
DEA47			*Paderborn*
DEA5		Arnsberg	
DEA51			*Bochum, Kreisfreie Stadt*
DEA52			*Dortmund, Kreisfreie Stadt*
DEA53			*Hagen, Kreisfreie Stadt*
DEA54			*Hamm, Kreisfreie Stadt*
DEA55			*Herne, Kreisfreie Stadt*
DEA56			*Ennepe-Ruhr-Kreis*
DEA57			*Hochsauerlandkreis*
DEA58			*Märkischer Kreis*
DEA59			*Olpe*
DEA5A			*Siegen-Wittgenstein*
DEA5B			*Soest*
DEA5C			*Unna*
DEB	RHEINLAND-PFALZ		
DEB1		Koblenz	
DEB11			*Koblenz, Kreisfreie Stadt*
DEB12			*Ahrweiler*
DEB13			*Altenkirchen (Westerwald)*
DEB14			*Bad Kreuznach*
DEB15			*Birkenfeld*
DEB16			*Cochem-Zell*
DEB17			*Mayen-Koblenz*
DEB18			*Neuwied*
DEB19			*Rhein-Hunsrück-Kreis*
DEB1A			*Rhein-Lahn-Kreis*
DEB1B			*Westerwaldkreis*
DEB2		Trier	
DEB21			*Trier, Kreisfreie Stadt*
DEB22			*Bernkastel-Wittlich*
DEB23			*Bitburg-Prüm*
DEB24			*Daun*
DEB25			*Trier-Saarburg*

CODE	NUTS 1	NUTS 2	NUTS 3
DEB3		Rheinhessen-Pfalz	
DEB31			*Frankenthal (Pfalz), Kreisfreie Stadt*
DEB32			*Kaiserslautern, Kreisfreie Stadt*
DEB33			*Landau in der Pfalz, Kreisfreie Stadt*
DEB34			*Ludwigshafen am Rhein, Kreisfreie Stadt*
DEB35			*Mainz, Kreisfreie Stadt*
DEB36			*Neustadt an der Weinstraße, Kreisfreie Stadt*
DEB37			*Pirmasens, Kreisfreie Stadt*
DEB38			*Speyer, Kreisfreie Stadt*
DEB39			*Worms, Kreisfreie Stadt*
DEB3A			*Zweibrücken, Kreisfreie Stadt*
DEB3B			*Alzey-Worms*
DEB3C			*Bad Dürkheim*
DEB3D			*Donnersbergkreis*
DEB3E			*Germersheim*
DEB3F			*Kaiserslautern, Landkreis*
DEB3G			*Kusel*
DEB3H			*Südliche Weinstraße*
DEB3I			*Ludwigshafen, Landkreis*
DEB3J			*Mainz-Bingen*
DEB3K			*Pirmasens*
DEC	SAARLAND	Saarland	
DEC01			*Stadtverband Saarbrücken*
DEC02			*Merzig-Wadern*
DEC03			*Neunkirchen*
DEC04			*Saarlouis*
DEC05			*Saarpfalz-Kreis*
DEC06			*Sankt Wendel*

CODE	NUTS 1	NUTS 2	NUTS 3
DED	SACHSEN	Sachsen	
DED01			*Chemnitz, Kreisfreie Stadt*
DED02			*Dresden, Kreisfreie Stadt*
DED03			*Görlitz, Kreisfreie Stadt*
DED04			*Leipzig, Kreisfreie Stadt*
DED05			*Plauen, Kreisfreie Stadt*
DED06			*Zwickau, Kreisfreie Stadt*
DED07			*Auerbach*
DED08			*Klingenthal*
DED09			*Oelsnitz*
DED0A			*Plauen-Land*
DED0B			*Reichenbach*
DED0C			*Annaberg*
DED0D			*Bautzen*
DED0E			*Chemnitzer Land*
DED0F			*Delitzsch*
DED0G			*Döbeln*
DED0H			*Freiberg*
DED0I			*Leipziger Land*
DED0J			*Meißen*
DED0K			*Mittlerer Erzgebirgkreis*
DED0L			*Mittweida*
DED0M			*Muldentalkreis*
DED0N			*Niederschlesischer Oberlausitzkreis*
DED0P			*Riesa-Großenhain*
DED0Q			*Löbau-Zittau*
DED0R			*Sächsische Schweiz*
DED0S			*Stollberg*
DED0T			*Torgau-Oschatz*
DED0U			*Weißeritzkreis*
DED0V			*Aue-Schwarzenberg*
DED0W			*Kamenz*
DED0X			*Zwickauer Land*
DED0Y			*Dresden-Land*
DED0Z			*Hoyerswerda*
DEE	SACHSEN-ANHALT		
DEE1		Dessau	
DEE11			*Dessau, Kreisfreie Stadt*
DEE12			*Anhalt-Zerbst*
DEE13			*Bernburg*
DEE14			*Bitterfeld*
DEE15			*Köthen*
DEE16			*Wittenberg*
DEE2		Halle	
DEE21			*Halle/Saale, Stadtkreis*
DEE22			*Burgenlandkreis*
DEE23			*Mansfelder Land*
DEE24			*Merseburg-Querfurt*
DEE25			*Saalkreis*
DEE26			*Sangerhausen*
DEE27			*Weißenfels*

CODE	NUTS 1	NUTS 2	NUTS 3
DEE3		Magdeburg	
DEE31			*Magdeburg, Kreisfreie Stadt*
DEE32			*Aschersleben-Staßfurt*
DEE33			*Bördekreis*
DEE34			*Halberstadt*
DEE35			*Jerichower Land*
DEE36			*Ohrekreis*
DEE37			*Stendal*
DEE38			*Quedlinburg*
DEE39			*Schönebeck*
DEE3A			*Wernigerode*
DEE3B			*Altmarkkreis Salzwedel*
DEF	SCHLESWIG-HOLSTEIN	Schleswig-Holstein	
DEF01			*Flensburg, Kreisfreie Stadt*
DEF02			*Kiel, Kreisfreie Stadt*
DEF03			*Lübeck, Kreisfreie Stadt*
DEF04			*Neumünster, Kreisfreie Stadt*
DEF05			*Dithmarschen*
DEF06			*Herzogtum Lauenburg*
DEF07			*Nordfriesland*
DEF08			*Ostholstein*
DEF09			*Pinneberg*
DEF0A			*Plön*
DEF0B			*Rendsburg-Eckernförde*
DEF0C			*Schleswig-Flensburg*
DEF0D			*Segeberg*
DEF0E			*Steinburg*
DEF0F			*Stormarn*
DEG	THÜRINGEN	Thüringen	
DEG01			*Erfurt, Kreisfreie Stadt*
DEG02			*Gera, Kreisfreie Stadt*
DEG03			*Jena, Kreisfreie Stadt*
DEG04			*Suhl, Kreisfreie Stadt*
DEG05			*Weimar, Kreisfreie Stadt*
DEG06			*Eichsfeld*
DEG07			*Nordhausen*
DEG08			*Wartburgkreis*
DEG09			*Unstrut-Hainich-Kreis*
DEG0A			*Kyffhäuserkreis*
DEG0B			*Schmalkalden-Meiningen*
DEG0C			*Gotha*
DEG0D			*Sömmerda*
DEG0E			*Hildburghausen*
DEG0F			*Ilm-Kreis*
DEG0G			*Weimarer Land*
DEG0H			*Sonneberg*
DEG0I			*Saalfeld-Rudolstadt*
DEG0J			*Saale-Holzland Kreis*
DEG0K			*Saale-Orla-Kreis*
DEG0L			*Greiz*
DEG0M			*Altenburger Land*

DEUTSCHLAND - NUTS level 2

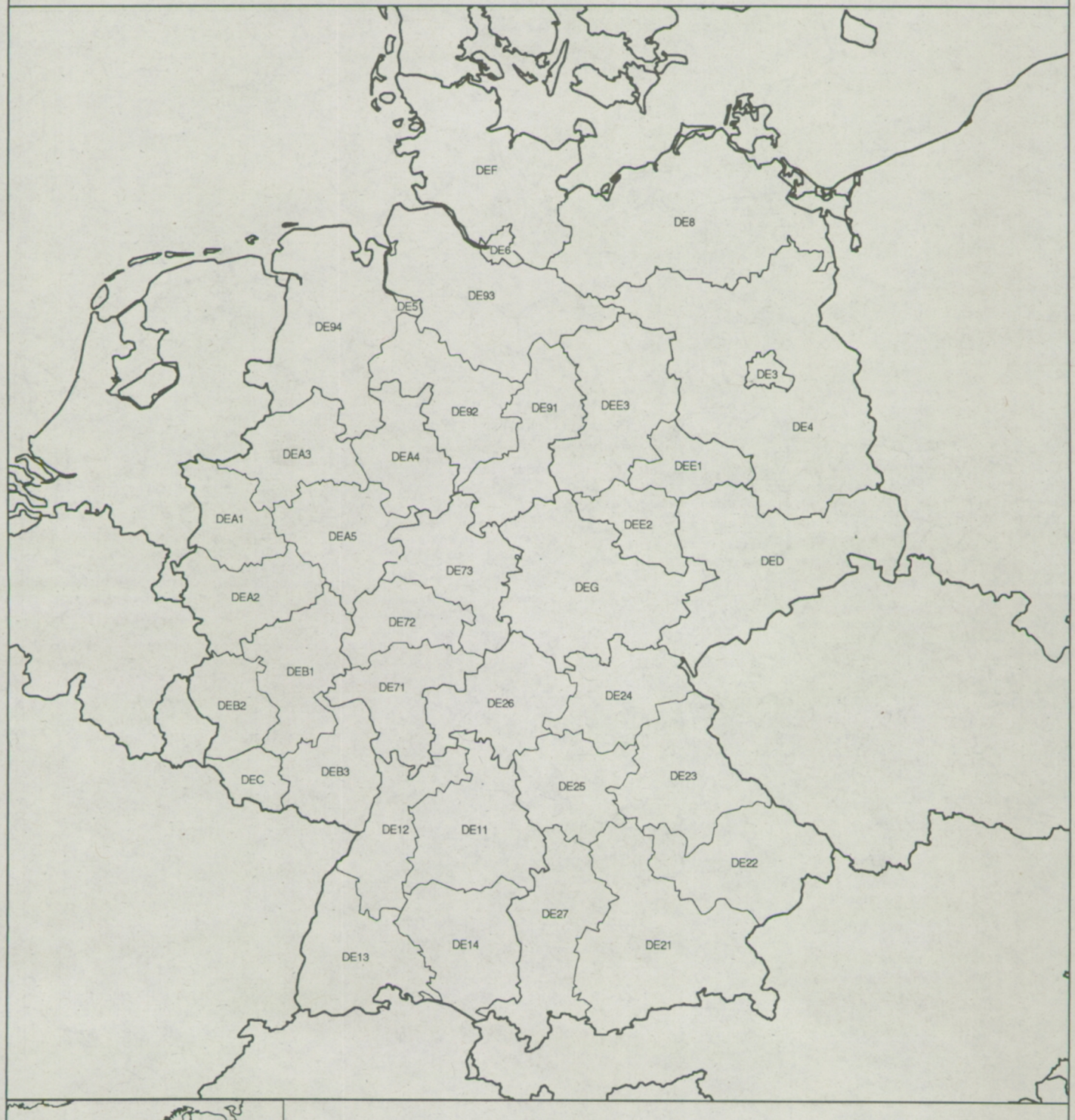



NUTS boundaries:

- NUTS level 2
- NUTS level 1
- NUTS level 0

0 Km 50 100

Cartography and geographic information management: GISCO

eurostat

DEUTSCHLAND (NORD) - NUTS level 3

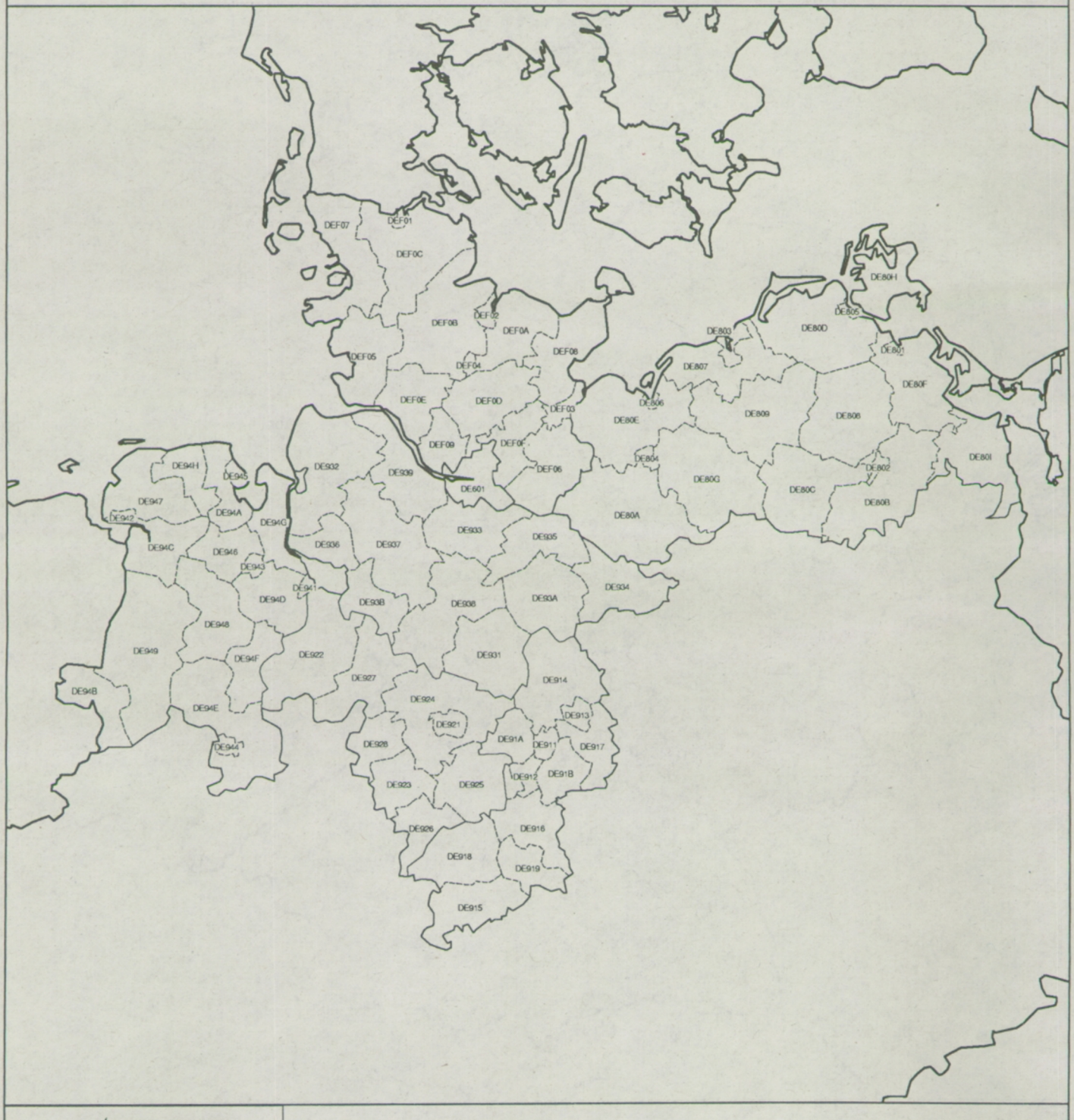



NUTS boundaries:

- NUTS level 3
- NUTS level 2
- NUTS level 1
- NUTS level 0

0 Km 50 100

Cartography and geographic information management: GISCO

eurostat

DEUTSCHLAND (OST) - NUTS level 3





NUTS boundaries:

- NUTS level 3
- NUTS level 2
- NUTS level 1
- NUTS level 0

0 Km 25 50

Cartography and geographic information management: GISCO

eurostat

DEUTSCHLAND (WEST) - NUTS level 3





NUTS boundaries:

- NUTS level 3
- NUTS level 2
- NUTS level 1
- NUTS level 0

0 Km 25 50

Cartography and geographic information management: GISCO

eurostat

DEUTSCHLAND (SÜD) - NUTS level 3

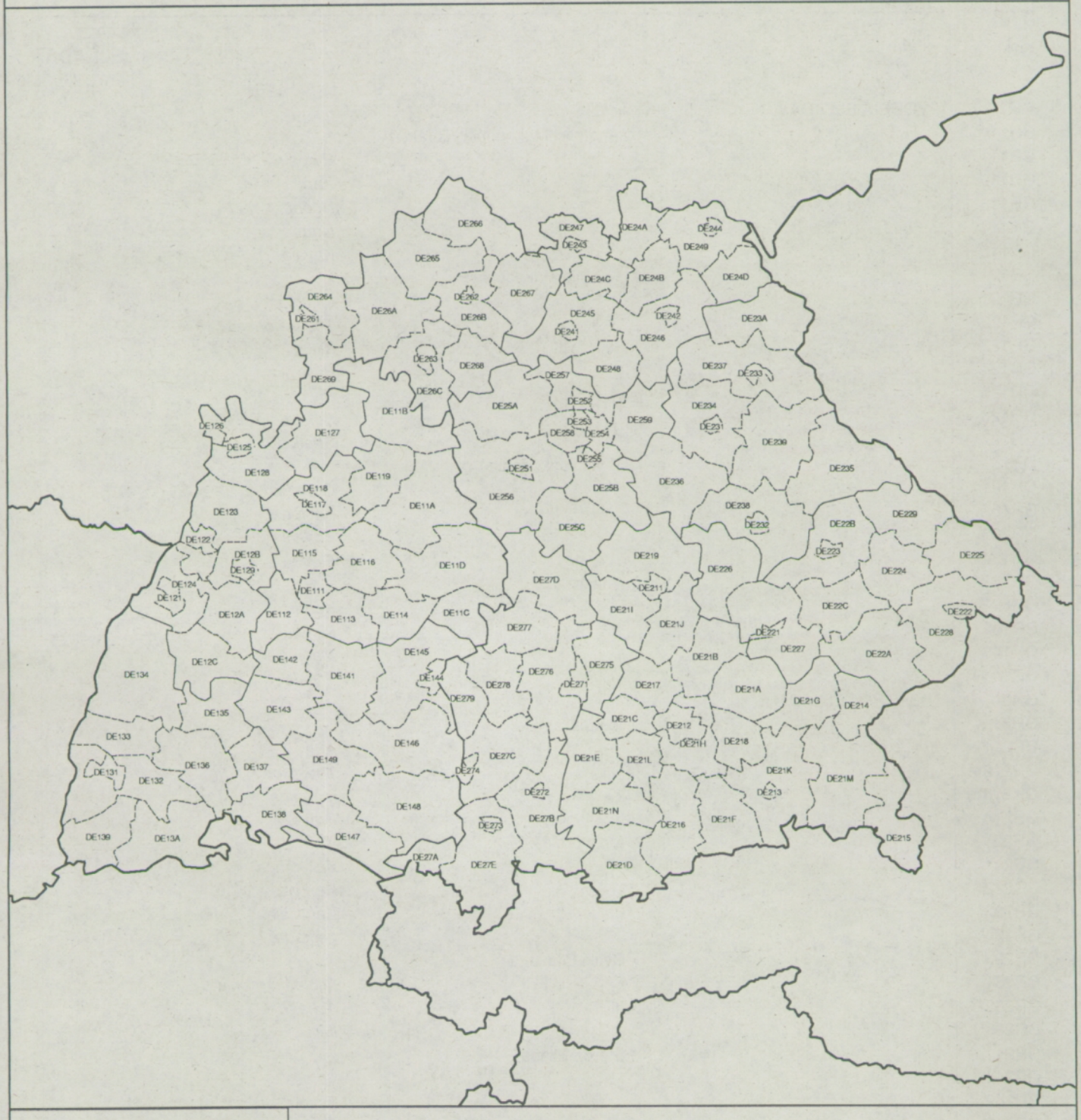



NUTS boundaries:

- NUTS level 3
- NUTS level 2
- NUTS level 1
- NUTS level 0

0 Km 25 50

eurostat

Cartography and geographic information management: GISCO

CODE	NUTS 1	NUTS 2	NUTS 3
GR			**ELLADA**
GR1	VOREIA ELLADA		
GR11		Anatoliki Makedonia, Thraki	
GR111			*Evros*
GR112			*Xanthi*
GR113			*Rodopi*
GR114			*Drama*
GR115			*Kavala*
GR12		Kentriki Makedonia	
GR121			*Imathia*
GR122			*Thessaloniki*
GR123			*Kilkis*
GR124			*Pella*
GR125			*Pieria*
GR126			*Serres*
GR127			*Chalkidiki*
GR13		Dytiki Makedonia	
GR131			*Grevena*
GR132			*Kastoria*
GR133			*Kozani*
GR134			*Florina*
GR14		Thessalia	
GR141			*Karditsa*
GR142			*Larisa*
GR143			*Magnisia*
GR144			*Trikala*
GR2	KENTRIKI ELLADA		
GR21		Ipeiros	
GR211			*Arta*
GR212			*Thesprotia*
GR213			*Ioannina*
GR214			*Preveza*
GR22		Ionia Nisia	
GR221			*Zakynthos*
GR222			*Kerkyra*
GR223			*Kefallinia*
GR224			*Lefkada*
GR23		Dytiki Ellada	
GR231			*Aitoloakarnania*
GR232			*Achaia*
GR233			*Ileia*
GR24		Sterea Ellada	
GR241			*Voiotia*
GR242			*Evvoia*
GR243			*Evrytania*
GR244			*Fthiotida*
GR245			*Fokida*
GR25		Peloponnisos	
GR251			*Argolida*
GR252			*Arkadia*
GR253			*Korinthia*
GR254			*Lakonia*
GR255			*Messinia*

CODE	NUTS 1	NUTS 2	NUTS 3
GR3	ATTIKI	Attiki	*Attiki*
GR4	NISIA AIGAIOU, KRITI		
GR41		Voreio Aigaio	
GR411			*Lesvos*
GR412			*Samos*
GR413			*Chios*
GR42		Notio Aigaio	
GR421			*Dodekanisos*
GR422			*Kyklades*
GR43		Kriti	
GR431			*Irakleio*
GR432			*Lasithi*
GR433			*Rethymni*
GR434			*Chania*

ELLADA - NUTS level 2

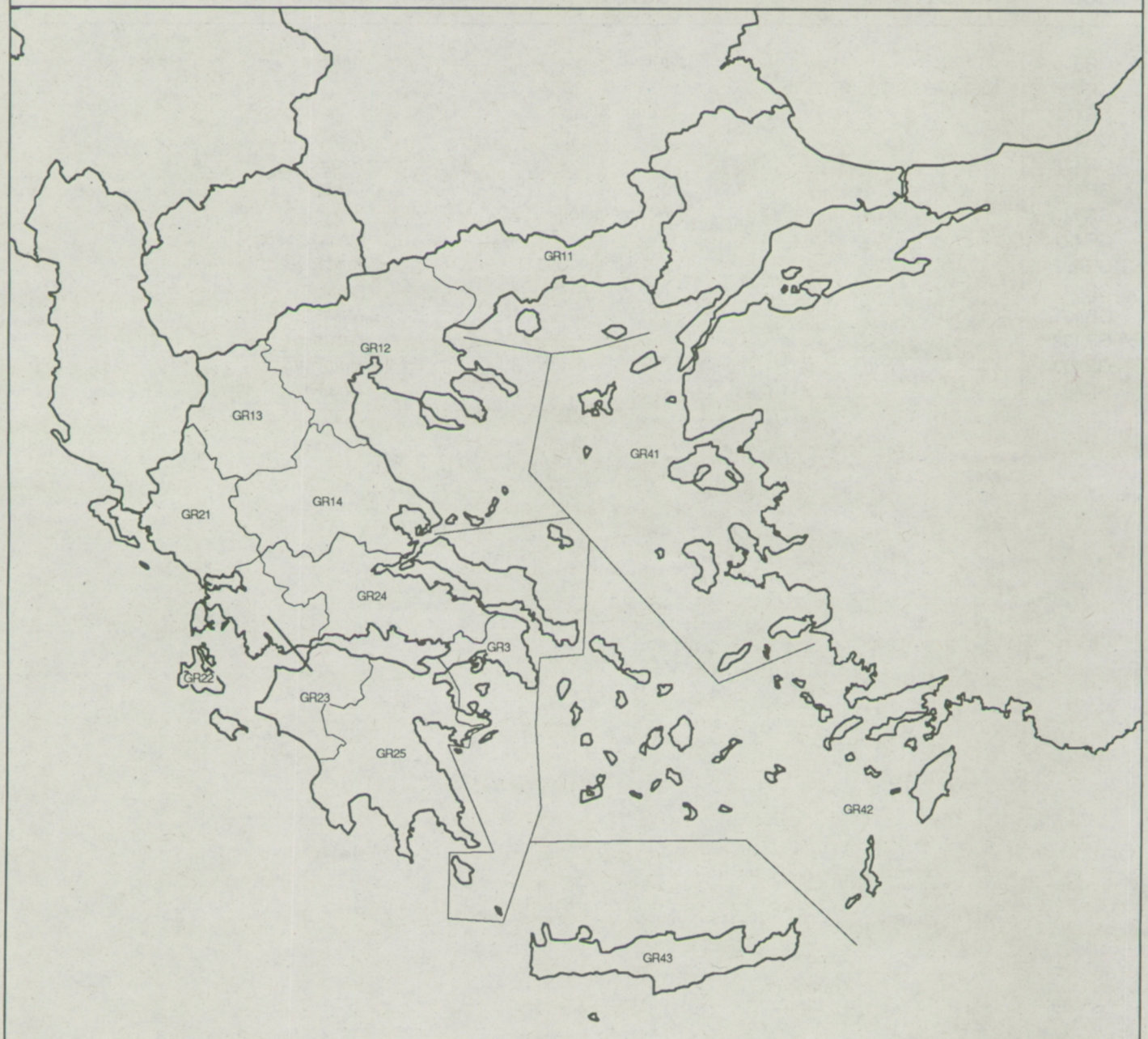



Cartography and geographic information management: GISCO

NUTS boundaries:

- NUTS level 2
- NUTS level 1
- NUTS level 0

0 Km 50 100

eurostat

ELLADA - NUTS level 3

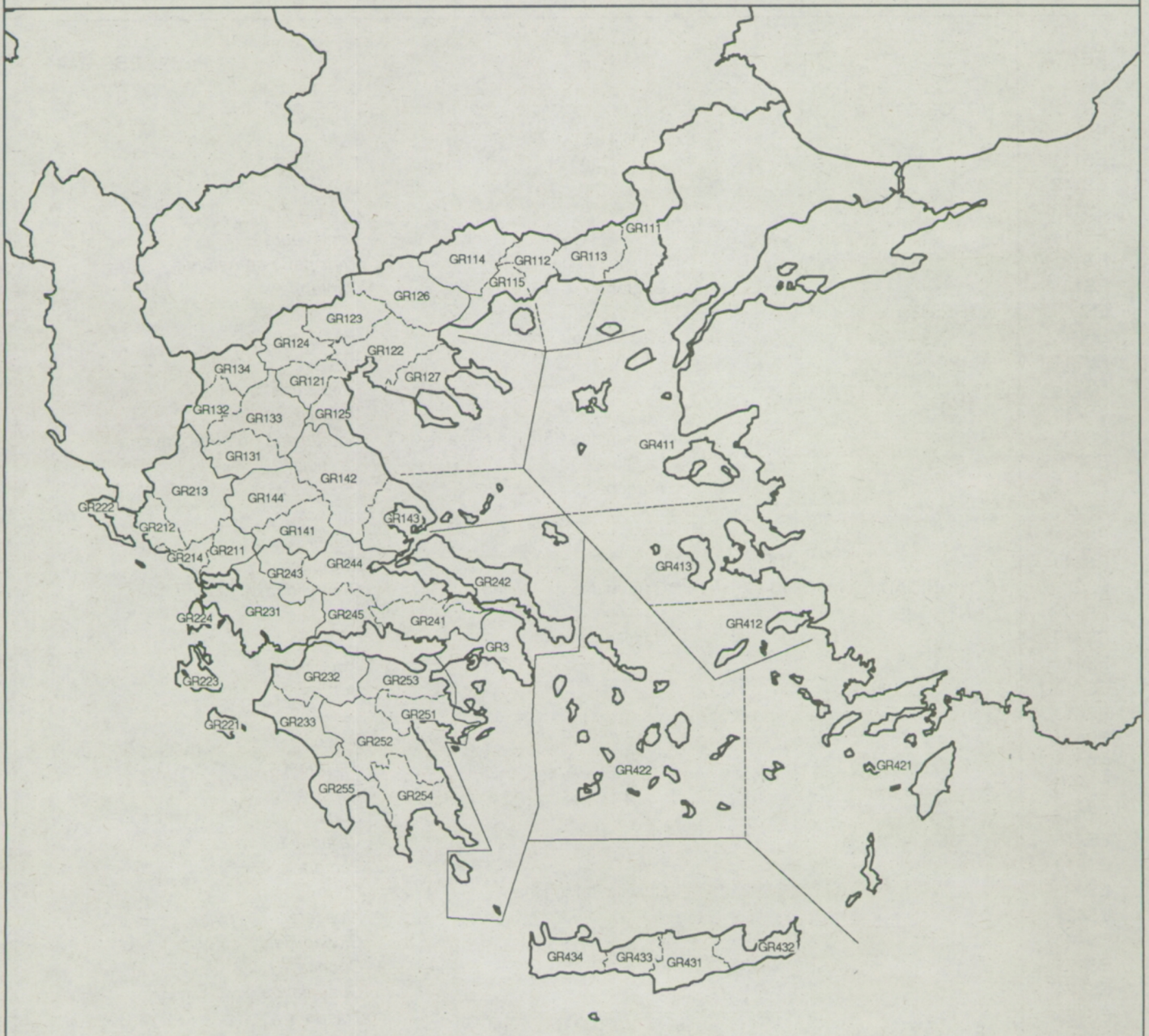



NUTS boundaries:

- NUTS level 3
- NUTS level 2
- NUTS level 1
- NUTS level 0

0 Km 50 100

Cartography and geographic information management: GISCO

eurostat

CODE	NUTS 1	NUTS 2	NUTS 3
ES			**ESPAÑA**
ES1	NOROESTE		
ES11		Galicia	
ES111			*La Coruna*
ES112			*Lugo*
ES113			*Orense*
ES114			*Pontevedra*
ES12		Principado de Asturias	*Principado de Asturias*
ES13		Cantabria	*Cantabria*
ES2	NORESTE		
ES21		Pais Vasco	
ES211			*Alava*
ES212			*Guipuzcoa*
ES213			*Vizcaya*
ES22		Comunidad Foral de Navarra	*Comunidad Foral de Navarra*
ES23		La Rioja	*La Rioja*
ES24		Aragón	
ES241			*Huesca*
ES242			*Teruel*
ES243			*Zaragoza*
ES3	COMUNIDAD DE MADRID	Comunidad de Madrid	*Comunidad de Madrid*
ES4	CENTRO (E)		
ES41		Castilla y León	
ES411			*Avila*
ES412			*Burgos*
ES413			*León*
ES414			*Palencia*
ES415			*Salamanca*
ES416			*Segovia*
ES417			*Soria*
ES418			*Valladolid*
ES419			*Zamora*
ES42		Castilla-la Mancha	
ES421			*Albacete*
ES422			*Ciudad Real*
ES423			*Cuenca*
ES424			*Guadalajara*
ES425			*Toledo*
ES43		Extremadura	
ES431			*Badajoz*
ES432			*Cáceres*
ES5	ESTE		
ES51		Cataluña	
ES511			*Barcelona*
ES512			*Girona*
ES513			*Lleida*
ES514			*Tarragona*
ES52		Comunidad Valenciana	
ES521			*Alicante*
ES522			*Castellon De La Plana*
ES523			*Valencia*
ES53		Islas Baleares	*Islas Baleares*

CODE	NUTS 1	NUTS 3
ES6	SUR	
ES61	Andalucia	
ES611		*Almeria*
ES612		*Cadiz*
ES613		*Cordoba*
ES614		*Granada*
ES615		*Huelva*
ES616		*Jaen*
ES617		*Málaga*
ES618		*Sevilla*
ES62	Región de Murcia	*Región de Murcia*
ES63	Ceuta y Melilla	
ES631		*Ceuta*
ES632		*Melilla*
ES7	CANARIAS	Canarias
ES701		*Las Palmas*
ES702		*Santa Cruz De Tenerife*

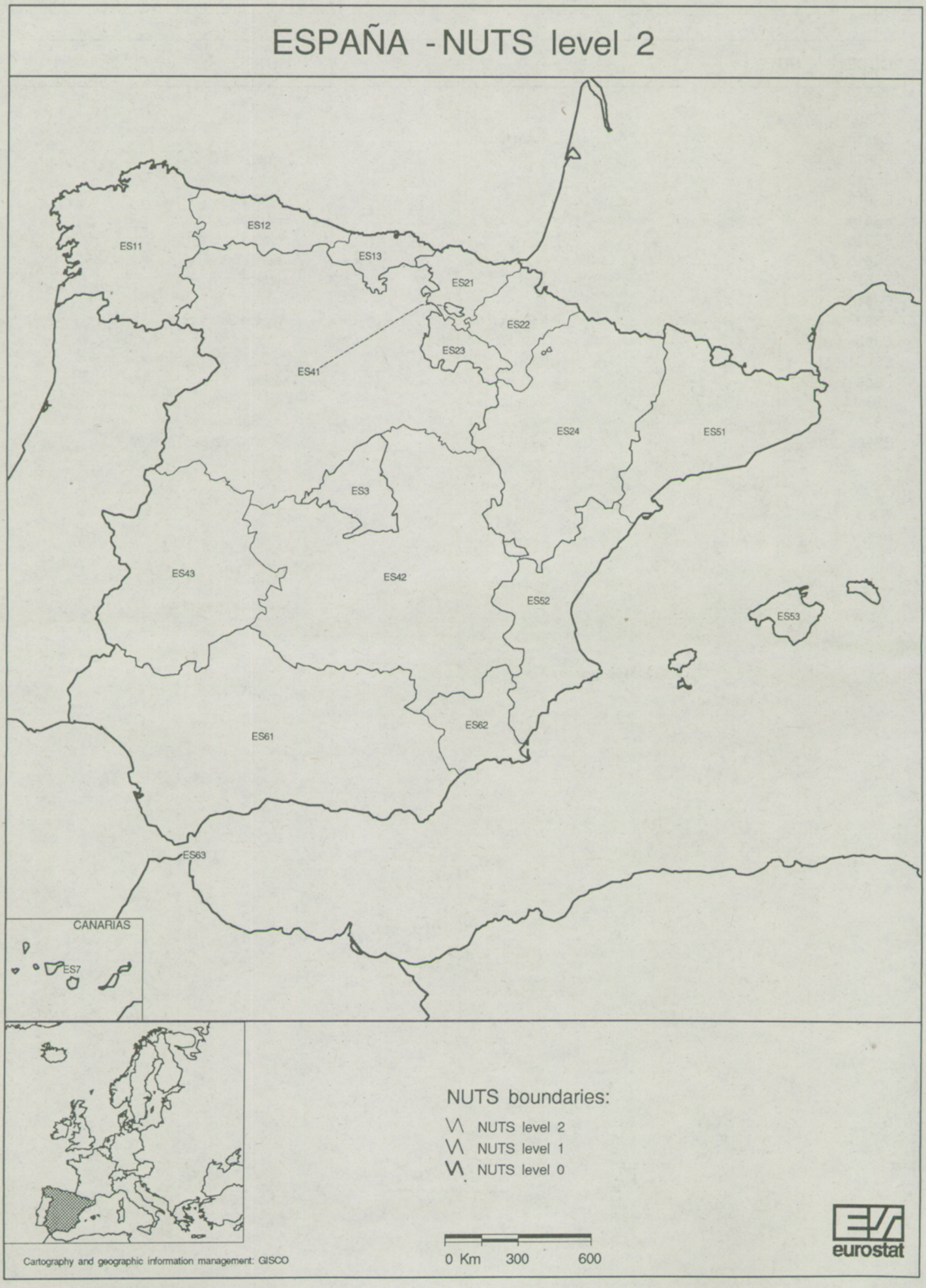
ESPAÑA - NUTS level 2
ES11
ES12
ES13
ES21
ES22
ES23
ES41
ES24
ES51
ES3
ES43
ES42
ES52
ES53
ES61
ES62
ES63
CANARIAS
ES7
NUTS boundaries:
NUTS level 2
NUTS level 1
NUTS level 0
0 Km 300 600
Cartography and geographic information management: GISCO
eurostat

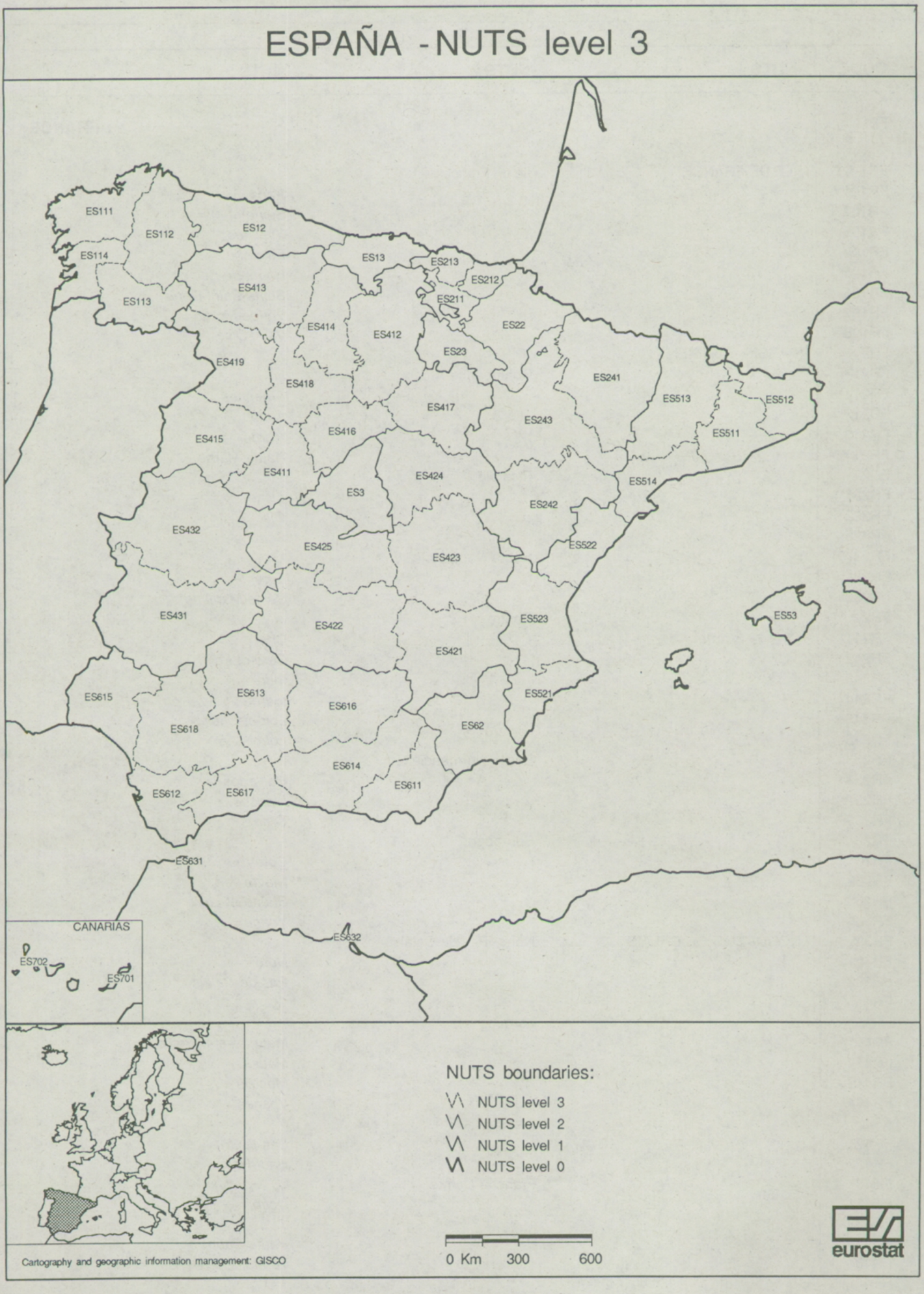
ESPAÑA - NUTS level 3
ES111
ES112
ES12
ES114
ES13
ES213
ES212
ES413
ES211
ES113
ES22
ES414
ES412
ES23
ES419
ES241
ES418
ES513
ES512
ES417
ES243
ES415
ES416
ES511
ES411
ES424
ES514
ES3
ES242
ES432
ES425
ES522
ES423
ES53
ES431
ES422
ES523
ES421
ES615
ES613
ES521
ES616
ES618
ES62
ES614
ES612
ES617
ES611
ES631
ES632
CANARIAS
ES702
ES701
NUTS boundaries:
NUTS level 3
NUTS level 2
NUTS level 1
NUTS level 0
0 Km 300 600
Cartography and geographic information management: GISCO
eurostat

CODE	NUTS 1	NUTS 2	NUTS 3
FR			**FRANCE**
FR1	ÎLE DE FRANCE	Île de France	
FR101			*Paris*
FR102			*Seine-et-Marne*
FR103			*Yvelines*
FR104			*Essonne*
FR105			*Hauts-de-Seine*
FR106			*Seine-Saint-Denis*
FR107			*Val-de-Marne*
FR108			*Val-d'Oise*
FR2	BASSIN PARISIEN		
FR21		Champagne-Ardenne	
FR211			*Ardennes*
FR212			*Aube*
FR213			*Marne*
FR214			*Haute-Marne*
FR22		Picardie	
FR221			*Aisne*
FR222			*Oise*
FR223			*Somme*
FR23		Haute-Normandie	
FR231			*Eure*
FR232			*Seine-Maritime*
FR24		Centre	
FR241			*Cher*
FR242			*Eure-et-Loir*
FR243			*Indre*
FR244			*Indre-et-Loire*
FR245			*Loir-et-Cher*
FR246			*Loiret*
FR25		Basse-Normandie	
FR251			*Calvados*
FR252			*Manche*
FR253			*Orne*
FR26		Bourgogne	
FR261			*Côte-d'Or*
FR262			*Nièvre*
FR263			*Saône-et-Loire*
FR264			*Yonne*
FR3	NORD - PAS-DE-CALAIS	Nord - Pas-de-Calais	
FR301			*Nord*
FR302			*Pas-de-Calais*
FR4	EST		
FR41		Lorraine	
FR411			*Meurthe-et-Moselle*
FR412			*Meuse*
FR413			*Moselle*
FR414			*Vosges*
FR42		Alsace	
FR421			*Bas-Rhin*
FR422			*Haut-Rhin*
FR43		Franche-Comté	
FR431			*Doubs*
FR432			*Jura*
FR433			*Haute-Saône*
FR434			*Territoire de Belfort*

CODE	NUTS 1	NUTS 2	NUTS 3
FR5	OUEST		
FR51		Pays de la Loire	
FR511			*Loire-Atlantique*
FR512			*Maine-et-Loire*
FR513			*Mayenne*
FR514			*Sarthe*
FR515			*Vendée*
FR52		Bretagne	
FR521			*Côtes-d'Armor*
FR522			*Finistère*
FR523			*Ille-et-Vilaine*
FR524			*Morbihan*
FR53		Poitou-Charentes	
FR531			*Charente*
FR532			*Charente-Maritime*
FR533			*Deux-Sèvres*
FR534			*Vienne*
FR6	SUD-OUEST		
FR61		Aquitaine	
FR611			*Dordogne*
FR612			*Gironde*
FR613			*Landes*
FR614			*Lot-et-Garonne*
FR615			*Pyrénées-Atlantiques*
FR62		Midi-Pyrénées	
FR621			*Ariège*
FR622			*Aveyron*
FR623			*Haute-Garonne*
FR624			*Gers*
FR625			*Lot*
FR626			*Hautes-Pyrénées*
FR627			*Tarn*
FR628			*Tarn-et-Garonne*
FR63		Limousin	
FR631			*Corrèze*
FR632			*Creuse*
FR633			*Haute-Vienne*
FR7	CENTRE-EST		
FR71		Rhône-Alpes	
FR711			*Ain*
FR712			*Ardèche*
FR713			*Drôme*
FR714			*Isère*
FR715			*Loire*
FR716			*Rhône*
FR717			*Savoie*
FR718			*Haute-Savoie*
FR72		Auvergne	
FR721			*Allier*
FR722			*Cantal*
FR723			*Haute-Loire*
FR724			*Puy-de-Dôme*

CODE	NUTS 1	NUTS 2	NUTS 3
FR8	MÉDITERRANÉE		
FR81		Languedoc-Roussillon	
FR811			*Aude*
FR812			*Gard*
FR813			*Hérault*
FR814			*Lozère*
FR815			*Pyrénées-Orientales*
FR82		Provence-Alpes-Côte d'Azur	
FR821			*Alpes-de-Haute-Provence*
FR822			*Hautes-Alpes*
FR823			*Alpes-Maritimes*
FR824			*Bouches-du-Rhône*
FR825			*Var*
FR826			*Vaucluse*
FR83		Corse	
FR831			*Corse-du-Sud*
FR832			*Haute-Corse*
FR9	DÉPARTEMENTS D'OUTRE-MER		
FR91		Guadeloupe	*Gadeloupe*
FR92		Martinique	*Martinique*
FR93		Guyane	*Guyane*
FR94		Réunion	*Réunion*

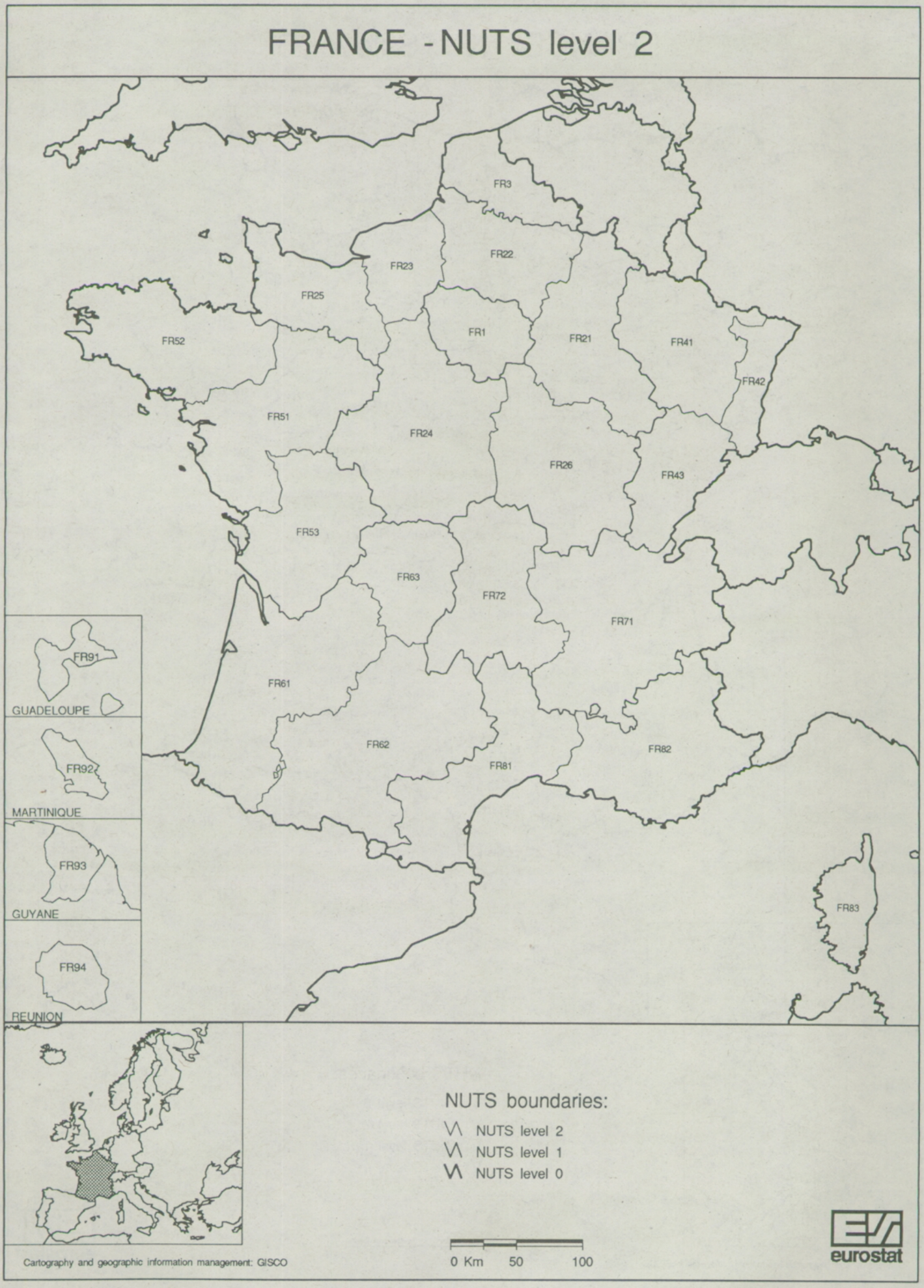
FRANCE - NUTS level 2
FR3
FR22
FR23
FR25
FR52
FR1
FR21
FR41
FR42
FR51
FR24
FR26
FR43
FR53
FR63
FR72
FR71
FR61
FR62
FR81
FR82
FR83
FR91
GUADELOUPE
FR92
MARTINIQUE
FR93
GUYANE
FR94
REUNION
NUTS boundaries:
NUTS level 2
NUTS level 1
NUTS level 0
0 Km 50 100
Cartography and geographic information management: GISCO
eurostat

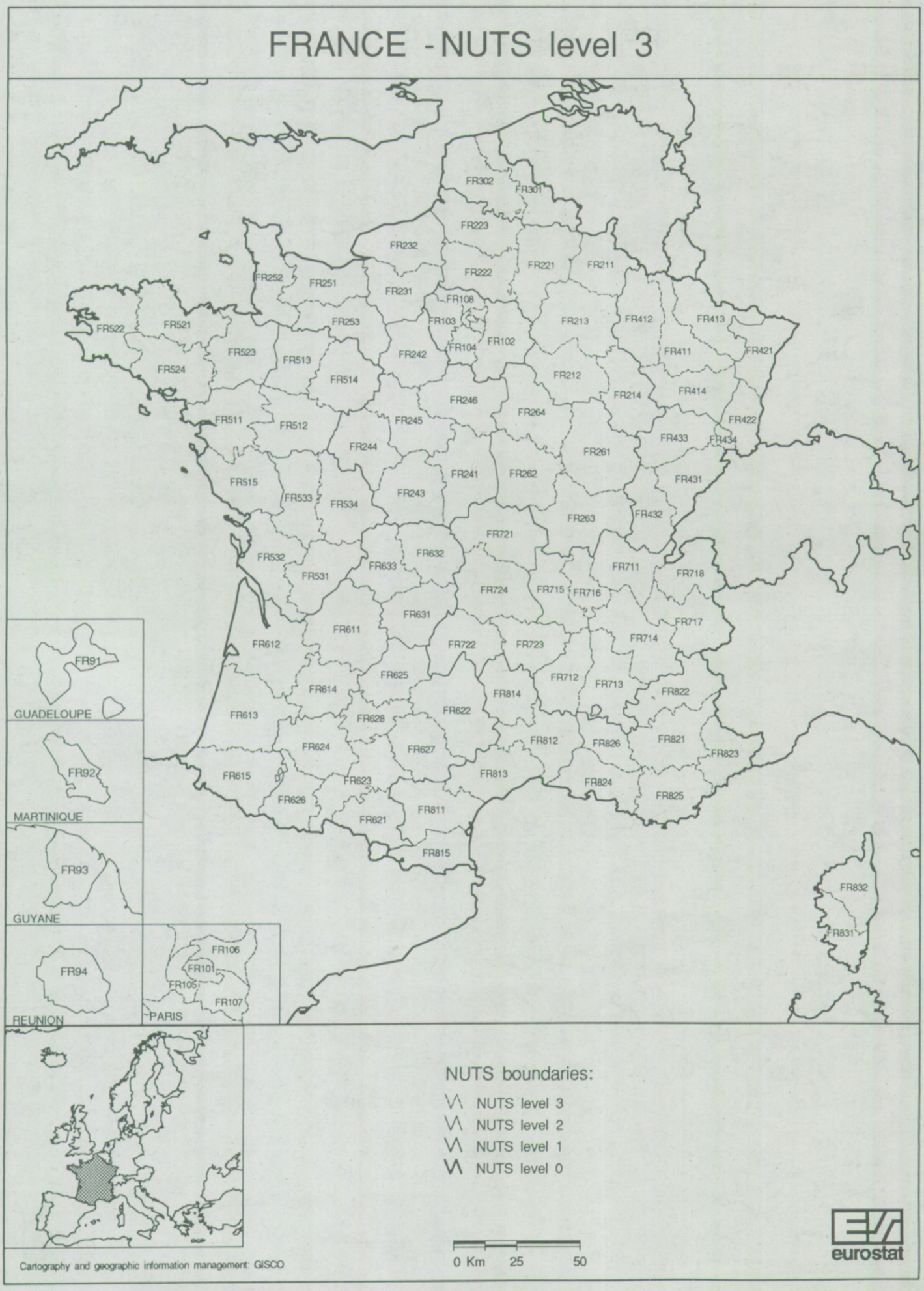
FRANCE - NUTS level 3
FR302
FR301
FR223
FR232
FR222
FR221
FR211
FR252
FR251
FR231
FR108
FR253
FR103
FR213
FR412
FR413
FR522
FR521
FR102
FR104
FR411
FR421
FR523
FR513
FR242
FR524
FR514
FR212
FR214
FR414
FR246
FR264
FR511
FR512
FR245
FR422
FR433
FR434
FR244
FR261
FR515
FR241
FR262
FR431
FR533
FR534
FR243
FR263
FR432
FR721
FR532
FR632
FR711
FR718
FR633
FR531
FR724
FR715
FR716
FR631
FR717
FR611
FR612
FR722
FR723
FR714
FR625
FR712
FR713
FR614
FR814
FR822
FR613
FR628
FR622
FR624
FR627
FR812
FR826
FR821
FR823
FR615
FR623
FR813
FR824
FR825
FR626
FR811
FR621
FR815
FR832
FR831
FR91
GUADELOUPE
FR92
MARTINIQUE
FR93
GUYANE
FR94
REUNION
FR106
FR101
FR105
FR107
PARIS
NUTS boundaries:
NUTS level 3
NUTS level 2
NUTS level 1
NUTS level 0
0 Km 25 50
Cartography and geographic information management: GISCO
eurostat

CODE	NUTS 1	NUTS 2	NUTS 3
IE	IRELAND	Ireland	**IRELAND**
IE001			*Border*
IE002			*Dublin*
IE003			*Mid-East*
IE004			*Midland*
IE005			*Mid-West*
IE006			*South-East (IRL)*
IE007			*South-West (IRL)*
IE008			*West*

IRELAND - NUTS level 3

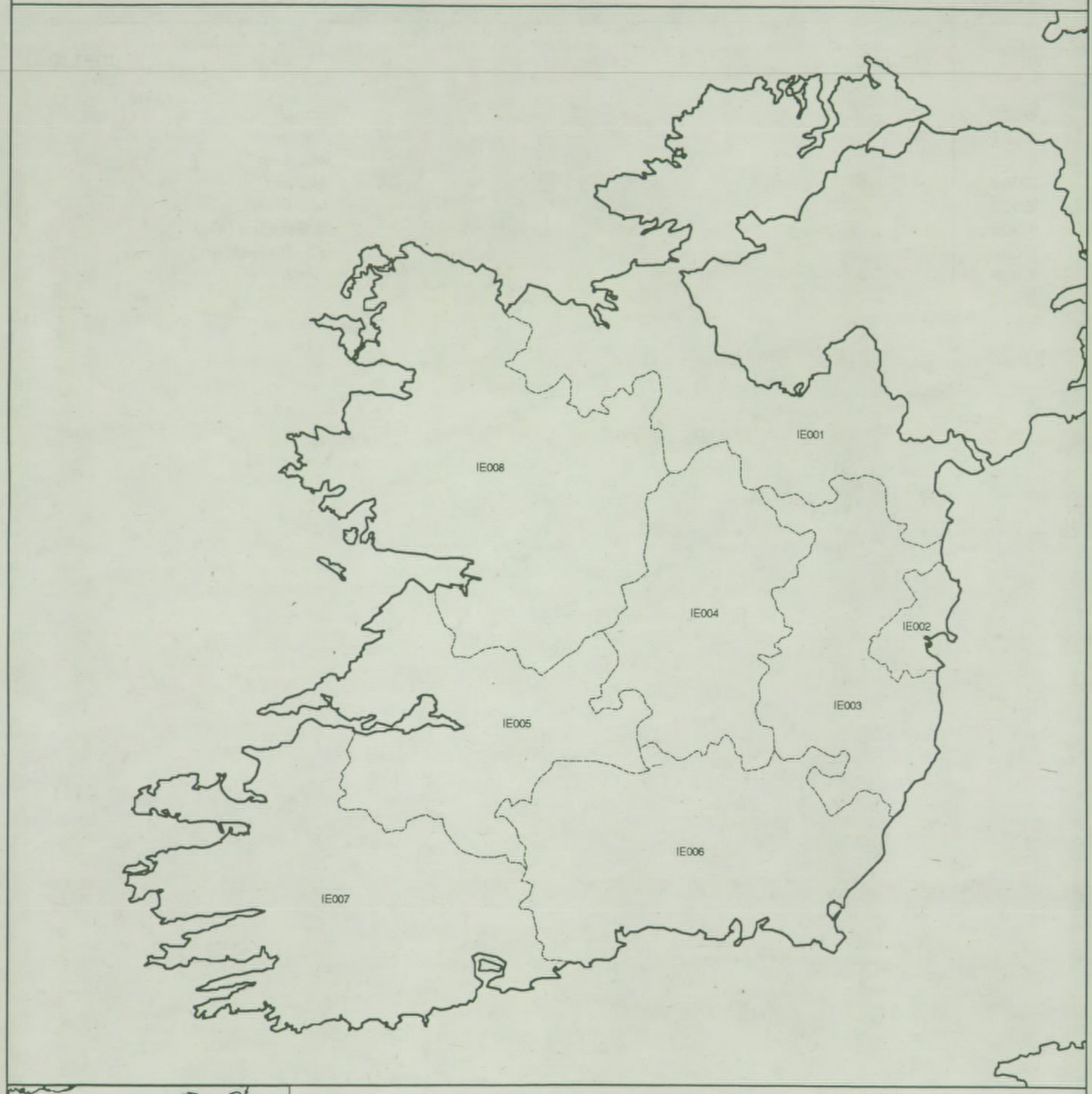



NUTS boundaries:

NUTS level 3

NUTS level 0

0 Km 25 50

Cartography and geographic information management: GISCO

eurostat

CODE	NUTS 1	NUTS 2	NUTS 3
IT			**ITALIA**
IT1	NORD OVEST		
IT11		Piemonte	
IT111			*Torino*
IT112			*Vercelli*
IT113			*Biella*
IT114			*Verbano-Cusio-Ossola*
IT115			*Novara*
IT116			*Cuneo*
IT117			*Asti*
IT118			*Alessandria*
IT12		Valle d'Aosta	*Valle d'Aosta*
IT13		Liguria	
IT131			*Imperia*
IT132			*Savona*
IT133			*Genova*
IT134			*La Spezia*
IT2	LOMBARDIA	Lombardia	
IT201			*Varese*
IT202			*Como*
IT203			*Lecco*
IT204			*Sondrio*
IT205			*Milano*
IT206			*Bergamo*
IT207			*Brescia*
IT208			*Pavia*
IT209			*Lodi*
IT20A			*Cremona*
IT20B			*Mantova*
IT3	NORD EST		
IT31		Trentino-Alto Adige	
IT311			*Bolzano-Bozen*
IT312			*Trento*
IT32		Veneto	
IT321			*Verona*
IT322			*Vicenza*
IT323			*Belluno*
IT324			*Treviso*
IT325			*Venezia*
IT326			*Padova*
IT327			*Rovigo*
IT33		Friuli-Venezia Giulia	
IT331			*Pordenone*
IT332			*Udine*
IT333			*Gorizia*
IT334			*Trieste*
IT4	EMILIA-ROMAGNA	Emilia-Romagna	
IT401			*Piacenza*
IT402			*Parma*
IT403			*Reggio nell'Emilia*
IT404			*Modena*
IT405			*Bologna*
IT406			*Ferrara*
IT407			*Ravenna*
IT408			*Forlì-Cesena*
IT409			*Rimini*

CODE	NUTS 1	NUTS 2	NUTS 3
IT5	CENTRO (I)		
IT51		Toscana	
IT511			*Massa-Carrara*
IT512			*Lucca*
IT513			*Pistoia*
IT514			*Firenze*
IT515			*Prato*
IT516			*Livorno*
IT517			*Pisa*
IT518			*Arezzo*
IT519			*Siena*
IT51A			*Grosseto*
IT52		Umbria	
IT521			*Perugia*
IT522			*Terni*
IT53		Marche	
IT531			*Pesaro e Urbino*
IT532			*Ancona*
IT533			*Macerata*
IT534			*Ascoli Piceno*
IT6	LAZIO	Lazio	
IT601			*Viterbo*
IT602			*Rieti*
IT603			*Roma*
IT604			*Latina*
IT605			*Frosinone*
IT7	ABRUZZO-MOLISE		
IT71		Abruzzo	
IT711			*L'Aquila*
IT712			*Teramo*
IT713			*Pescara*
IT714			*Chieti*
IT72		Molise	
IT721			*Isernia*
IT722			*Campobasso*
IT8	CAMPANIA	Campania	
IT801			*Caserta*
IT802			*Benevento*
IT803			*Napoli*
IT804			*Avellino*
IT805			*Salerno*
IT9	SUD		
IT91		Puglia	
IT911			*Foggia*
IT912			*Bari*
IT913			*Taranto*
IT914			*Brindisi*
IT915			*Lecce*
IT92		Basilicata	
IT921			*Potenza*
IT922			*Matera*
IT93		Calabria	
IT931			*Cosenza*
IT932			*Crotone*
IT933			*Catanzaro*
IT934			*Vibo Valentia*
IT935			*Reggio di Calabria*

CODE	NUTS 1	NUTS 2	NUTS 3
ITA	SICILIA	Sicilia	
ITA01			*Trapani*
ITA02			*Palermo*
ITA03			*Messina*
ITA04			*Agrigento*
ITA05			*Caltanissetta*
ITA06			*Enna*
ITA07			*Catania*
ITA08			*Ragusa*
ITA09			*Siracusa*
ITB	SARDEGNA	Sardegna	
ITB01			*Sassari*
ITB02			*Nuoro*
ITB03			*Oristano*
ITB04			*Cagliari*


ITALIA - NUTS level 2
IT31
IT33
IT12
IT2
IT32
IT11
IT4
IT13
IT51
IT53
IT52
IT71
IT6
IT72
IT8
IT91
IT92
ITB
IT93
ITA
NUTS boundaries:
NUTS level 2
NUTS level 1
NUTS level 0
0 Km 100 200
Cartography and geographic information management: GISCO
eurostat

ITALIA - NUTS level 3



NUTS boundaries:

- NUTS level 3
- NUTS level 2
- NUTS level 1
- NUTS level 0

0 Km 100 200

Cartography and geographic information management: GISCO

eurostat

CODE	NUTS 1	NUTS 2	NUTS 3
LU			**LUXEMBOURG (GRAND-DUCHÉ)**
	LUXEMBOURG (GRAND-DUCHÉ)	Luxembourg (Grand-Duché)	*Luxembourg (Grand-Duché)*

CODE	NUTS 1	NUTS 2	NUTS 3
NL			**NEDERLAND**
NL1	NOORD-NEDERLAND		
NL11		Groningen	
NL111			*Oost-Groningen*
NL112			*Delfzijl en omgeving*
NL113			*Overig Groningen*
NL12		Friesland	
NL121			*Noord-Friesland*
NL122			*Zuidwest-Friesland*
NL123			*Zuidoost-Friesland*
NL13		Drenthe	
NL131			*Noord-Drenthe*
NL132			*Zuidoost-Drenthe*
NL133			*Zuidwest-Drenthe*
NL2	OOST-NEDERLAND		
NL21		Overijssel	
NL211			*Noord-Overijssel*
NL212			*Zuidwest-Overijssel*
NL213			*Twente*
NL22		Gelderland	
NL221			*Veluwe*
NL222			*Achterhoek*
NL223			*Arnhem/Nijmegen*
NL224			*Zuidwest-Gelderland*
NL23		Flevoland	*Flevoland*
NL3	WEST-NEDERLAND		
NL31		Utrecht	*Ultrecht*
NL32		Noord-Holland	
NL321			*Kop van Noord-Holland*
NL322			*Alkmaar en omgeving*
NL323			*IJmond*
NL324			*Agglomeratie Haarlem*
NL325			*Zaanstreek*
NL326			*Groot-Amsterdam*
NL327			*Het Gooi en Vechtstreek*
NL33		Zuid-Holland	
NL331			*Agglomeratie Leiden en Bollenstreek*
NL332			*Agglomeratie 's-Gravenhage*
NL333			*Delft en Westland*
NL334			*Oost-Zuid-Holland*
NL335			*Groot-Rijnmond*
NL336			*Zuidoost-Zuid-Holland*
NL34		Zeeland	
NL341			*Zeeuwsch-Vlaanderen*
NL342			*Overig Zeeland*
NL4	ZUID-NEDERLAND		
NL41		Noord-Brabant	
NL411			*West-Noord-Brabant*
NL412			*Midden-Noord-Brabant*
NL413			*Noordoost-Noord-Brabant*
NL414			*Zuidoost-Noord-Brabant*
NL42		Limburg (NL)	
NL421			*Noord-Limburg*
NL422			*Midden-Limburg*
NL423			*Zuid-Limburg*

NEDERLAND - NUTS level 2





NUTS boundaries:

- NUTS level 2
- NUTS level 1
- NUTS level 0

0 Km 25 50

Cartography and geographic information management: GISCO

eurostat

NEDERLAND - NUTS level 3



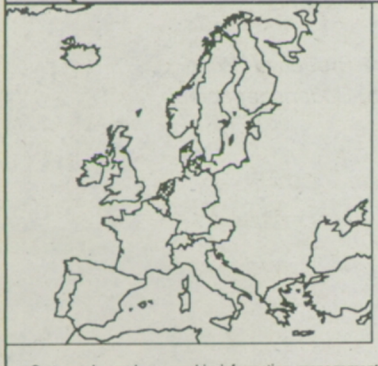

NUTS boundaries:

- NUTS level 3
- NUTS level 2
- NUTS level 1
- NUTS level 0

0 Km 25 50

Cartography and geographic information management: GISCO

eurostat

CODE	NUTS 1	NUTS 2	NUTS 3
AT			**ÖSTERREICH**
AT1	OSTÖSTERREICH		
AT11		Burgenland	
AT111			*Mittelburgenland*
AT112			*Nordburgenland*
AT113			*Südburgenland*
AT12		Niederösterreich	
AT121			*Mostviertel-Eisenwurzen*
AT122			*Niederösterreich-Süd*
AT123			*Sankt Pölten*
AT124			*Waldviertel*
AT125			*Weinviertel*
AT126			*Wiener Umland/Nordteil*
AT127			*Wiener Umland/Südteil*
AT13		Wien	*Wien*
AT2	SÜDÖSTERREICH		
AT21		Kärnten	
AT211			*Klagenfurt-Villach*
AT212			*Oberkärnten*
AT213			*Unterkärnten*
AT22		Steiermark	
AT221			*Graz*
AT222			*Liezen*
AT223			*Östliche Obersteiermark*
AT224			*Oststeiermark*
AT225			*West- und Südsteiermark*
AT226			*Westliche Obersteiermark*
AT3	WESTÖSTERREICH		
AT31		Oberösterreich	
AT311			*Innviertel*
AT312			*Linz-Wels*
AT313			*Mühlviertel*
AT314			*Steyr-Kirchdorf*
AT315			*Traunviertel*
AT32		Salzburg	
AT321			*Lungau*
AT322			*Pinzgau-Pongau*
AT323			*Salzburg und Umgebung*
AT33		Tirol	
AT331			*Außerfern*
AT332			*Innsbruck*
AT333			*Osttirol*
AT334			*Tiroler Oberland*
AT335			*Tiroler Unterland*
AT34		Vorarlberg	
AT341			*Bludenz-Bregenzer Wald*
AT342			*Rheintal-Bodenseegebiet*

ÖSTERREICH – NUTS level 2

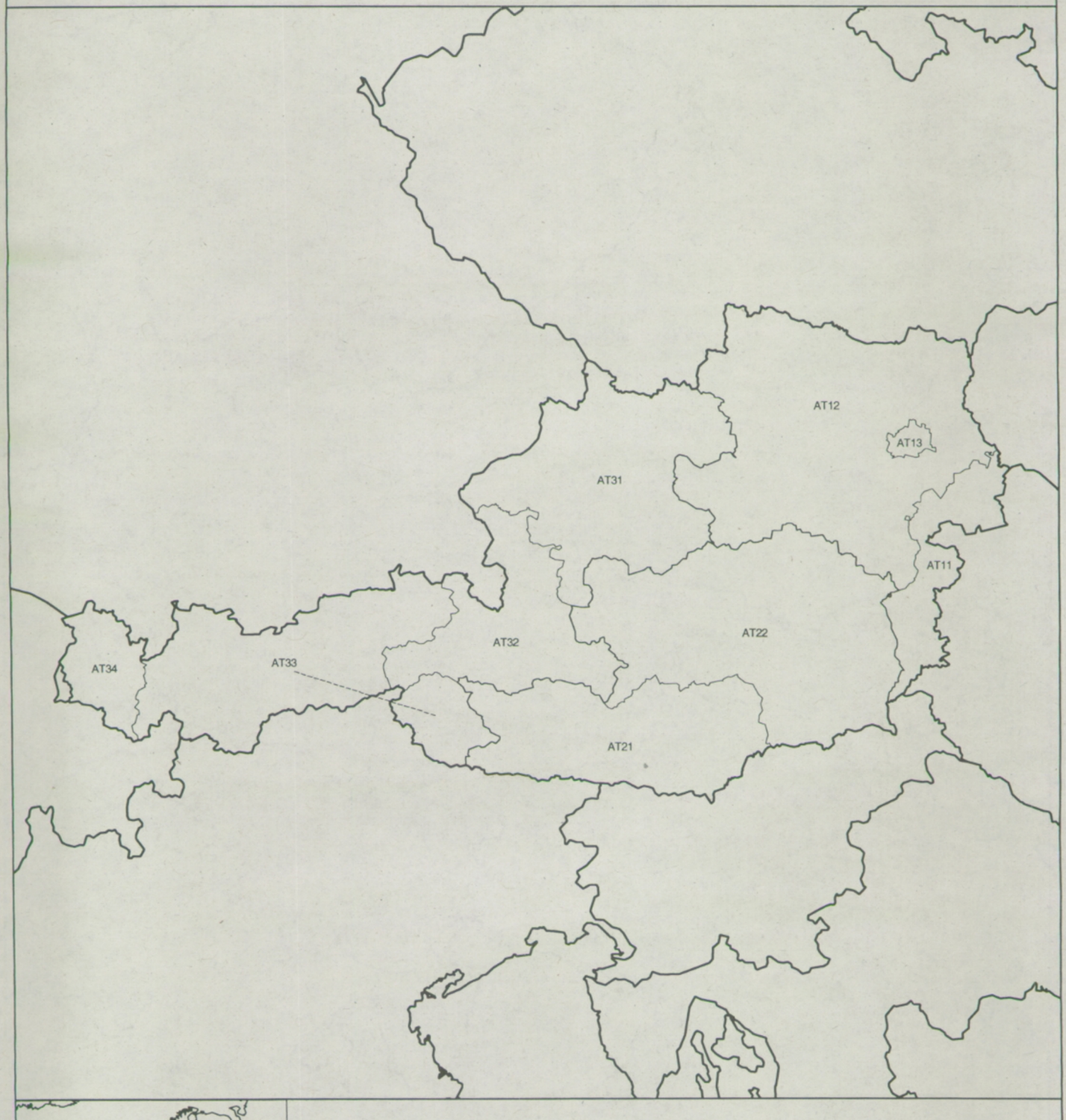



NUTS boundaries:

- NUTS level 2
- NUTS level 1
- NUTS level 0

0 Km 50 100

Cartography and geographic information management: GISCO

eurostat

ÖSTERREICH – NUTS level 3

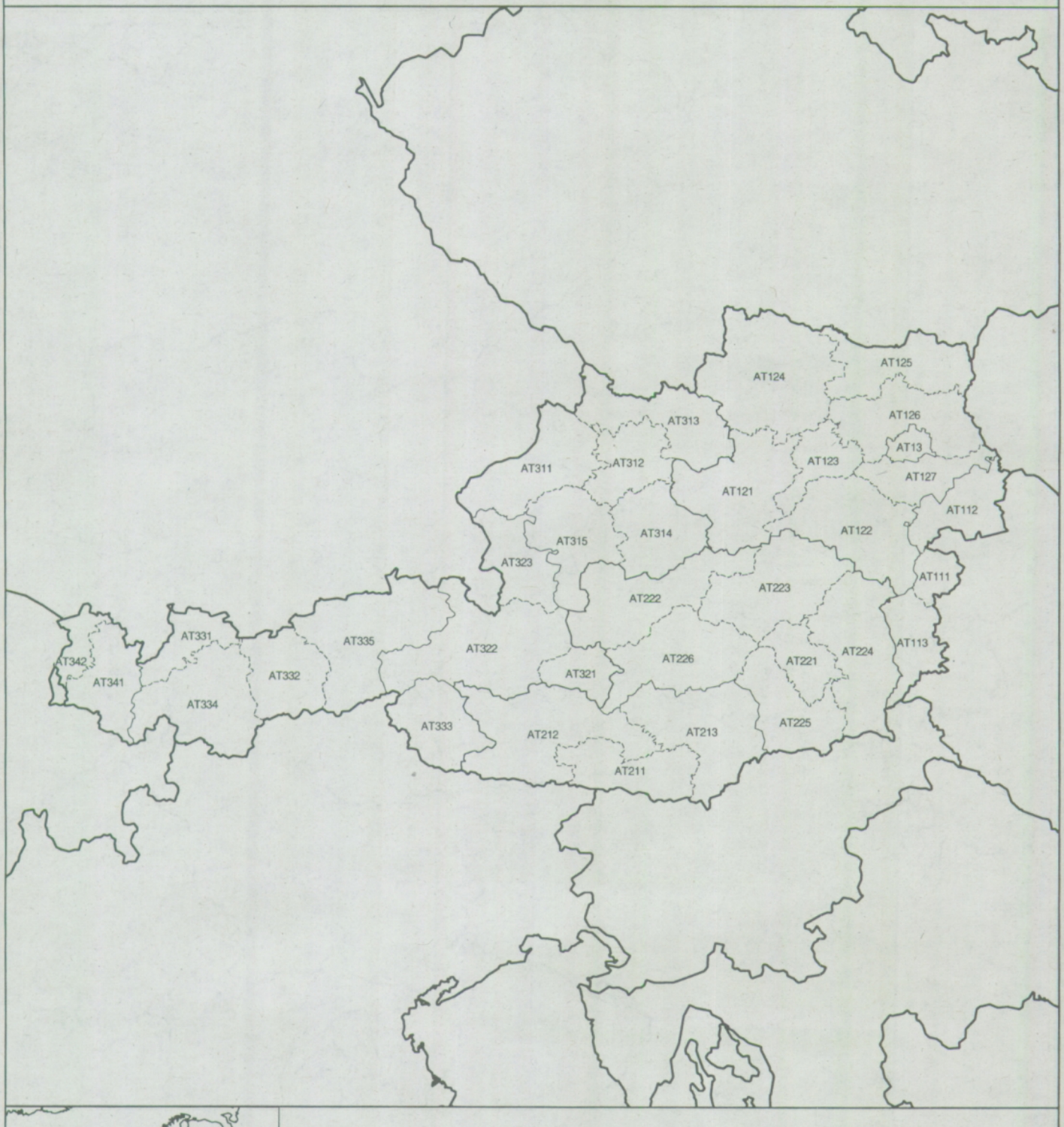



NUTS boundaries:

- NUTS level 3
- NUTS level 2
- NUTS level 1
- NUTS level 0

0 Km 50 100

Cartography and geographic information management: GISCO

eurostat

CODE	NUTS 1	NUTS 2	NUTS 3
PT			**PORTUGAL**
PT1	CONTINENTE		
PT11		Norte	
PT111			*Minho-Lima*
PT112			*Cávado*
PT113			*Ave*
PT114			*Grande Porto*
PT115			*Tâmega*
PT116			*Entre Douro e Vouga*
PT117			*Douro*
PT118			*Alto Trás-os-Montes*
PT12		Centro (P)	
PT121			*Baixo Vouga*
PT122			*Baixo Mondego*
PT123			*Pinhal Litoral*
PT124			*Pinhal Interior Norte*
PT125			*Dâo-Lafões*
PT126			*Pinhal Interior Sul*
PT127			*Serra da Estrela*
PT128			*Beira Interior Norte*
PT129			*Beira Interior Sul*
PT12A			*Cova da Beira*
PT13		Lisboa e Vale do Tejo	
PT131			*Oeste*
PT132			*Grande Lisboa*
PT133			*Península de Setúbal*
PT134			*Médio Tejo*
PT135			*Lezíria do Tejo*
PT14		Alentejo	
PT141			*Alentejo Litoral*
PT142			*Alto Alentejo*
PT143			*Alentejo Central*
PT144			*Baixo Alentejo*
PT15		Algarve	*Algarve*
PT2	AÇORES	Açores	*Açores*
PT3	MADEIRA	Madeira	*Madeira*

PORTUGAL - NUTS level 2

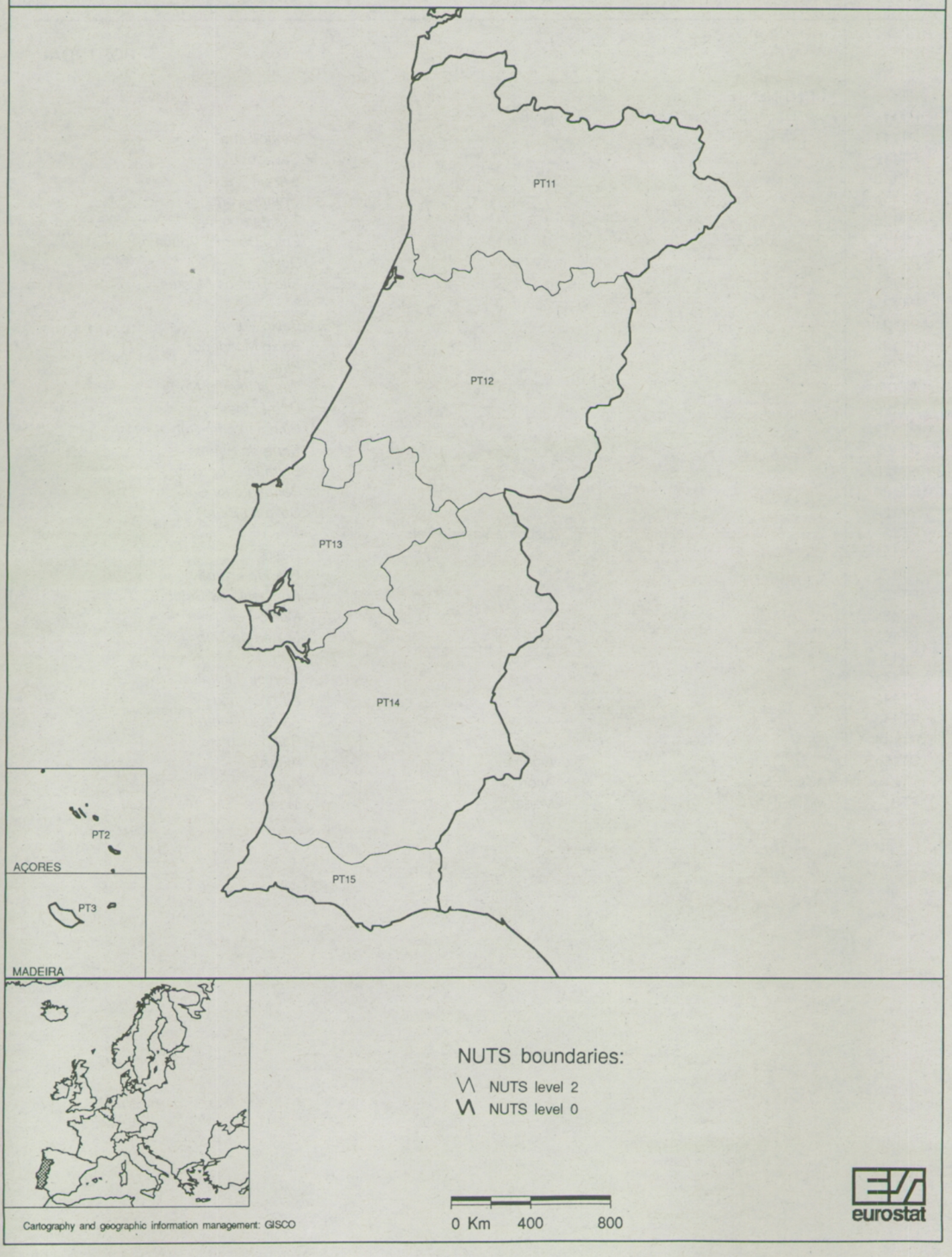

PORTUGAL - NUTS level 3

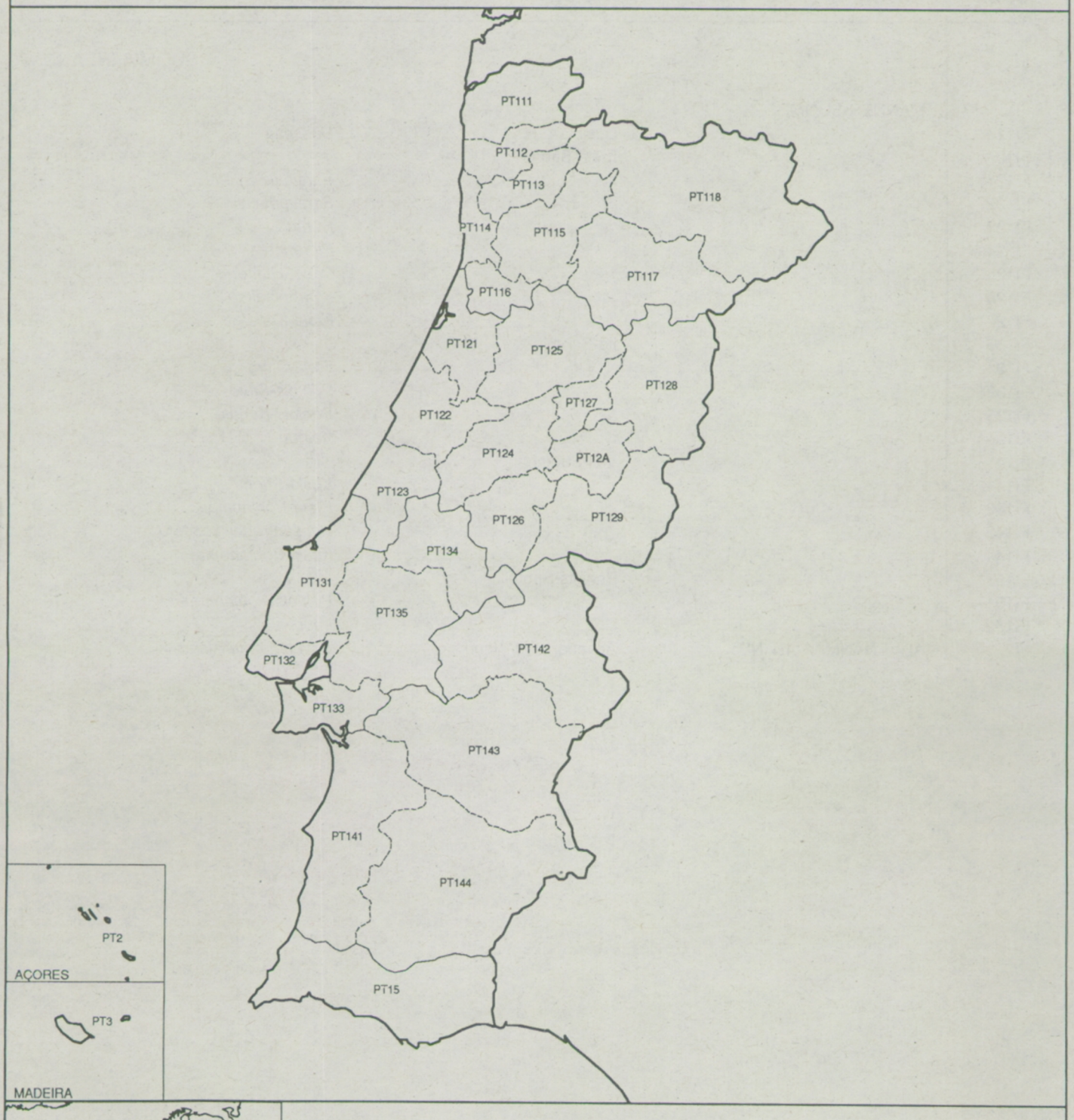

CODE	NUTS 1	NUTS 2	NUTS 3
FI			**SUOMI/FINLAND**
FI1	MANNER-SUOMI		
FI11		Uusimaa	*Uusimaa*
FI12		Etelä-Suomi	
FI121			*Varsinais-Suomi*
FI122			*Satakunta*
FI123			*Häme*
FI124			*Pirkanmaa*
FI125			*Päijät-Häme*
FI126			*Kymenlaakso*
FI127			*Etelä-Karjala*
FI13		Itä-Suomi	
FI131			*Etelä-Savo*
FI132			*Pohjois-Savo*
FI133			*Pohjois-Karjala*
FI134			*Kainuu*
FI14		Väli-Suomi	
FI141			*Keski-Suomi*
FI142			*Etelä-Pohjanmaa*
FI143			*Vaasan rannikkoseutu*
FI144			*Keski-Pohjanmaa*
FI15		Pohjois-Suomi	
FI151			*Pohjois-Pohjanmaa*
FI152			*Lappi*
FI2	AHVENANMAA/ÅLAND	Ahvenanmaa/Åland	*Ahvenanmaa/Åland*

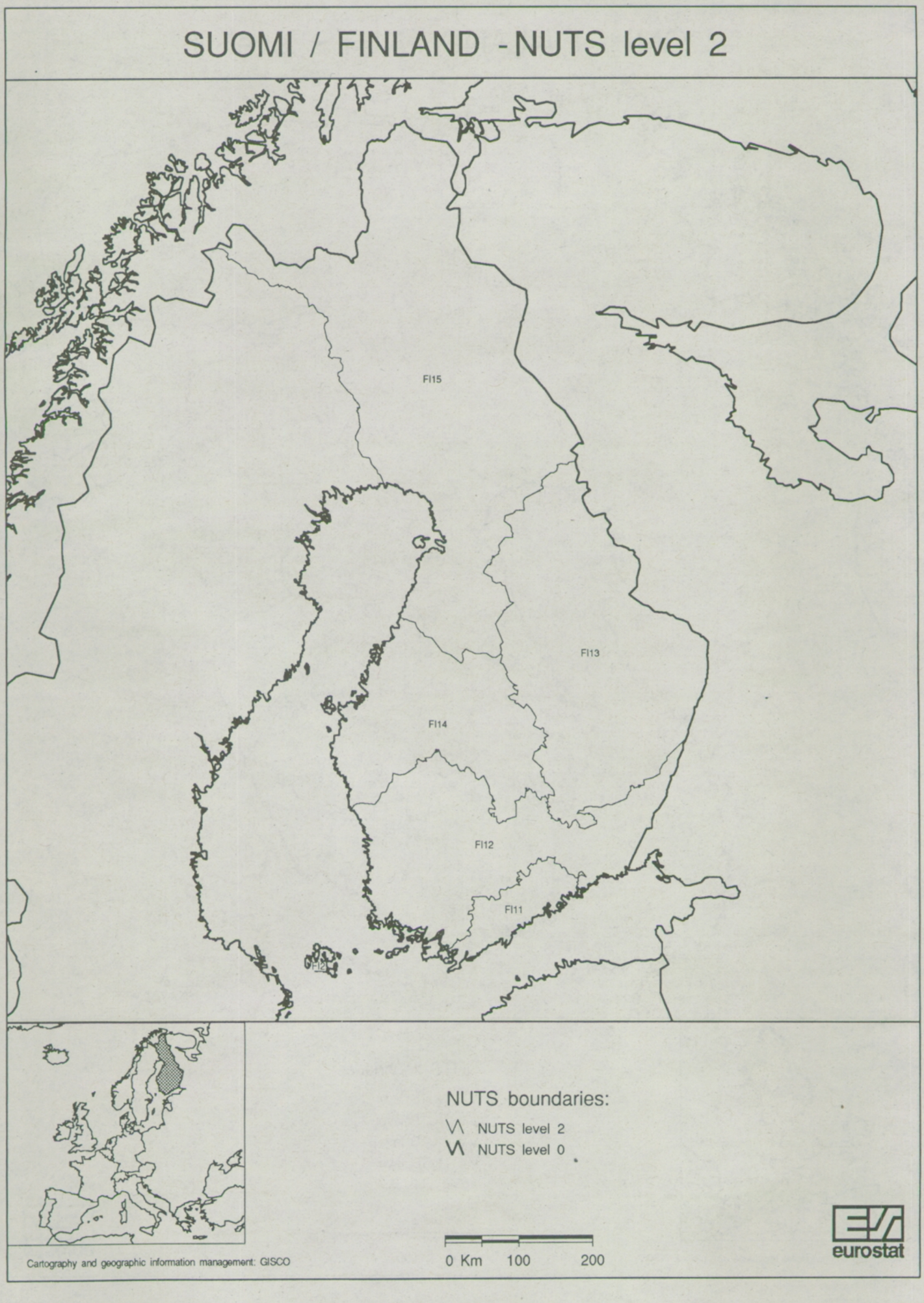
SUOMI / FINLAND - NUTS level 2
FI15
FI13
FI14
FI12
FI11
NUTS boundaries:
NUTS level 2
NUTS level 0
0 Km 100 200
Cartography and geographic information management: GISCO
eurostat

SUOMI / FINLAND - NUTS level 3





NUTS boundaries:

- NUTS level 3
- NUTS level 2
- NUTS level 1
- NUTS level 0

0 Km 100 200

Cartography and geographic information management: GISCO

eurostat

CODE	NUTS 1	NUTS 2	NUTS 3
SE	SVERIGE		**SVERIGE**
SE01		Stockholm	
SE011			*Stockholms län*
SE02		Östra Mellansverige	
SE021			*Uppsala län*
SE022			*Södermanlands län*
SE023			*Östergötlands län*
SE024			*Örebro län*
SE025			*Västmanlands län*
SE03		Småland med öarna	
SE031			*Jönköpings län*
SE032			*Kronobergs län*
SE033			*Kalmar län*
SE034			*Gotlands Län*
SE04		Sydsverige	
SE041			*Blekinge län*
SE042			*Kristianstad län*
SE043			*Malmöhus län*
SE05		Västsverige	
SE051			*Hallands län*
SE052			*Göteborgs och Bohus län*
SE053			*Älvsborgs län*
SE054			*Skaraborgs län*
SE06		Norra Mellansverige	
SE061			*Värmlands län*
SE062			*Kopparbergs län*
SE063			*Gävleborgs län*
SE07		Mellersta Norrland	
SE071			*Västernorrlands län*
SE072			*Jämtlands län*
SE08		Övre Norrland	
SE081			*Västerbottens län*
SE082			*Norrbottens län*

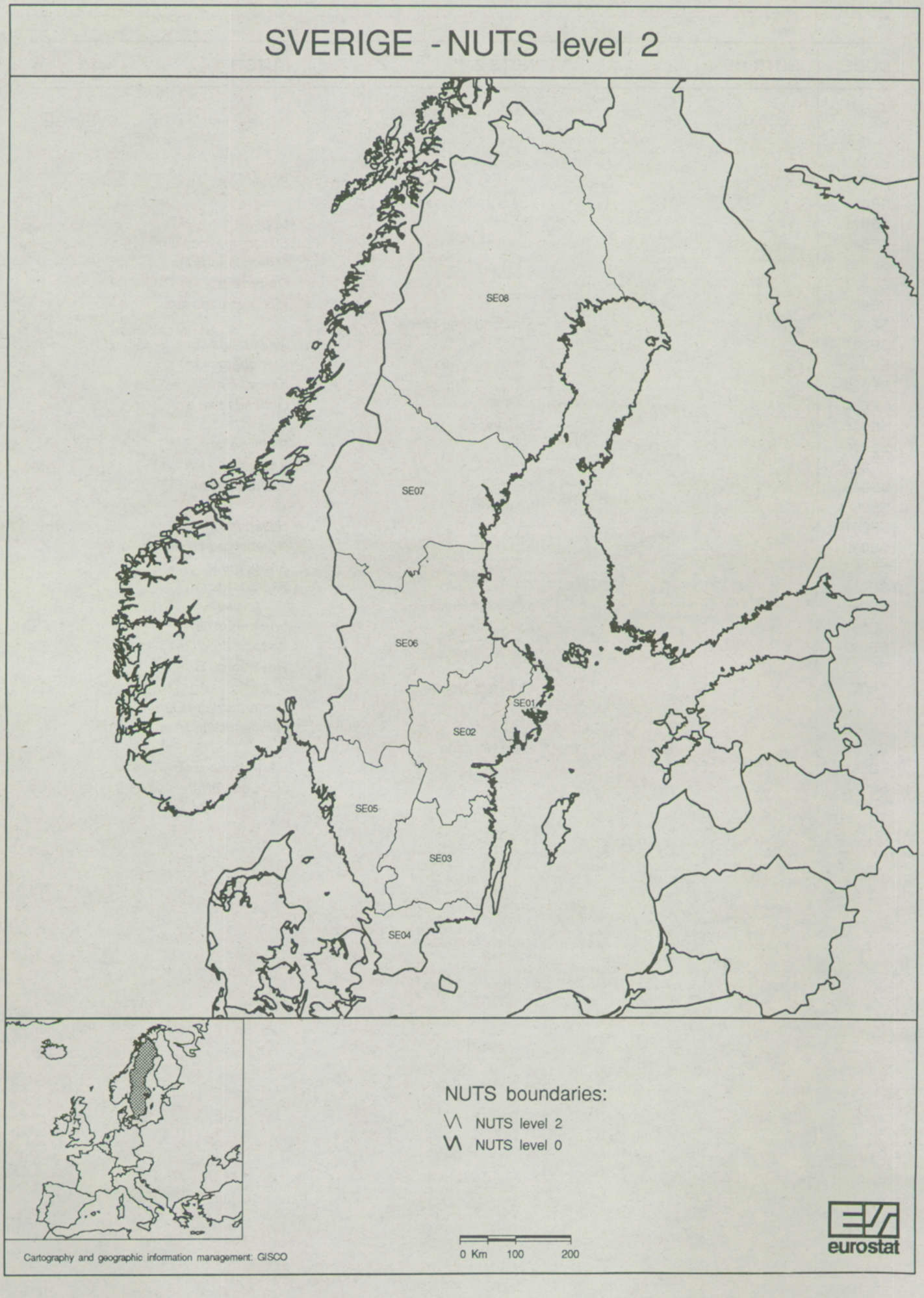
SVERIGE - NUTS level 2
SE08
SE07
SE06
SE01
SE02
SE05
SE03
SE04
NUTS boundaries:
NUTS level 2
NUTS level 0
0 Km 100 200
Cartography and geographic information management: GISCO
eurostat

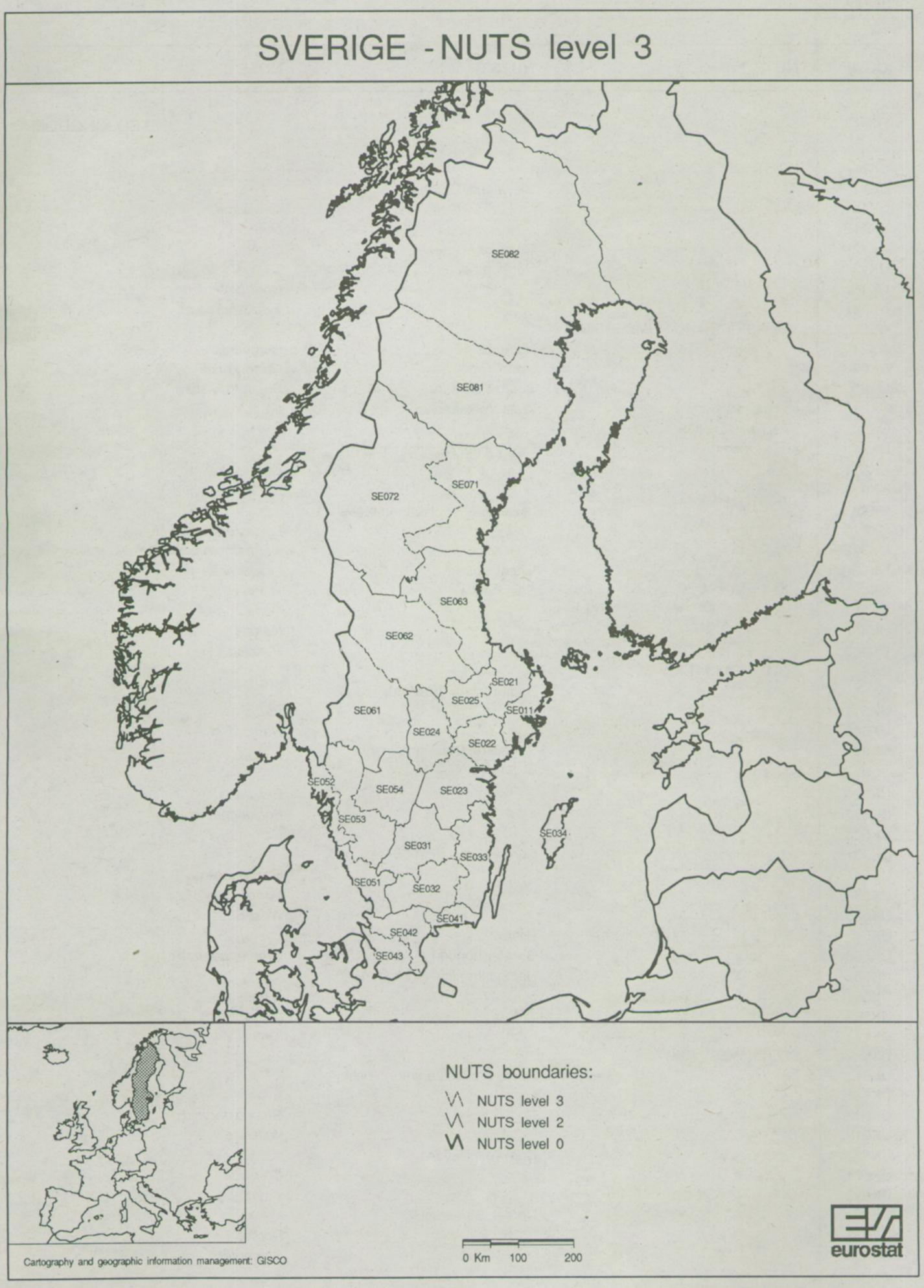
SVERIGE - NUTS level 3
SE082
SE081
SE071
SE072
SE063
SE062
SE021
SE025
SE011
SE061
SE024
SE022
SE052
SE054
SE023
SE053
SE034
SE031
SE033
SE051
SE032
SE041
SE042
SE043
NUTS boundaries:
NUTS level 3
NUTS level 2
NUTS level 0
0 Km 100 200
Cartography and geographic information management: GISCO
eurostat

CODE	NUTS 1	NUTS 2	NUTS 3
UK			**UNITED KINGDOM**
UK1	NORTH		
UK11		Cleveland, Durham	
UK111			*Cleveland*
UK112			*Durham*
UK12		Cumbria	*Cumbria*
UK13		Northumberland, Tyne and Wear	
UK131			*Northumberland*
UK132			*Tyne and Wear*
UK2	YORKSHIRE AND HUMBERSIDE		
UK21		Humberside	*Humberside*
UK22		North Yorkshire	*North Yorkshire*
UK23		South Yorkshire	*South Yorkshire*
UK24		West Yorkshire	*West Yorkshire*
UK3	EAST MIDLANDS		
UK31		Derbyshire, Nottinghamshire	
UK311			*Derbyshire*
UK312			*Nottinghamshire*
UK32		Leicestershire, Northamptonshire	
UK321			*Leicestershire*
UK322			*Northamptonshire*
UK33		Lincolnshire	*Lincolnshire*
UK4	EAST ANGLIA	East Anglia	
UK401			*Cambridgeshire*
UK402			*Norfolk*
UK403			*Suffolk*
UK5	SOUTH EAST (UK)		
UK51		Bedfordshire, Hertfordshire	
UK511			*Bedfordshire*
UK512			*Hertfordshire*
UK52		Berkshire, Buckinghamshire Oxfordshire	
UK521			*Berkshire*
UK522			*Buckinghamshire*
UK523			*Oxfordshire*
UK53		Surrey, East-West Sussex	
UK531			*East Sussex*
UK532			*Surrey*
UK533			*West Sussex*
UK54		Essex	*Essex*
UK55		Greater London	*Greater London*
UK56		Hampshire, Isle of Wight	
UK561			*Hampshire*
UK562			*Isle of Wight*
UK57		Kent	*Kent*
UK6	SOUTH WEST (UK)		
UK61		Avon, Gloucestershire, Wiltshire	
UK611			*Avon*
UK612			*Gloucestershire*
UK613			*Wiltshire*
UK62		Cornwall, Devon	
UK621			*Cornwall*
UK622			*Devon*
UK63		Dorset, Somerset	
UK631			*Dorset*
UK632			*Somerset*

CODE	NUTS 1	NUTS 2	NUTS 3
UK7	WEST MIDLANDS		
UK71		Hereford & Worcester, Warwickshire	
UK711			*Hereford and Worcester*
UK712			*Warwickshire*
UK72		Shropshire, Staffordshire	
UK721			*Shropshire*
UK722			*Staffordshire*
UK73		West Midlands (County)	*West Midlands (County)*
UK8	NORTH WEST (UK)		
UK81		Cheshire	*Cheshire*
UK82		Greater Manchester	*Greater Manchester*
UK83		Lancashire	*Lancashire*
UK84		Merseyside	*Merseyside*
UK9	WALES		
UK91		Clwyd, Dyfed, Gwynedd, Powys	
UK911			*Clwyd*
UK912			*Dyfed*
UK913			*Gwynedd*
UK914			*Powys*
UK92		Gwent, Mid-South-West Glamorgan	
UK921			*Gwent*
UK922			*Mid Glamorgan*
UK923			*South Glamorgan*
UK924			*West Glamorgan*
UKA	SCOTLAND		
UKA1		Borders-Central-Fife-Lothian-Tayside	
UKA11			*Borders*
UKA12			*Central*
UKA13			*Fife*
UKA14			*Lothian*
UKA15			*Tayside*
UKA2		Dumfries & Galloway, Strathclyde	
UKA21			*Dumfries and Galloway*
UKA22			*Strathclyde*
UKA3		Highlands, Islands	
UKA31			*Highlands*
UKA32			*Islands*
UKA4		Grampian	*Grampian*
UKB	NORTHERN IRELAND	Northern Ireland	*Northern Ireland*

UNITED KINGDOM - NUTS level 2

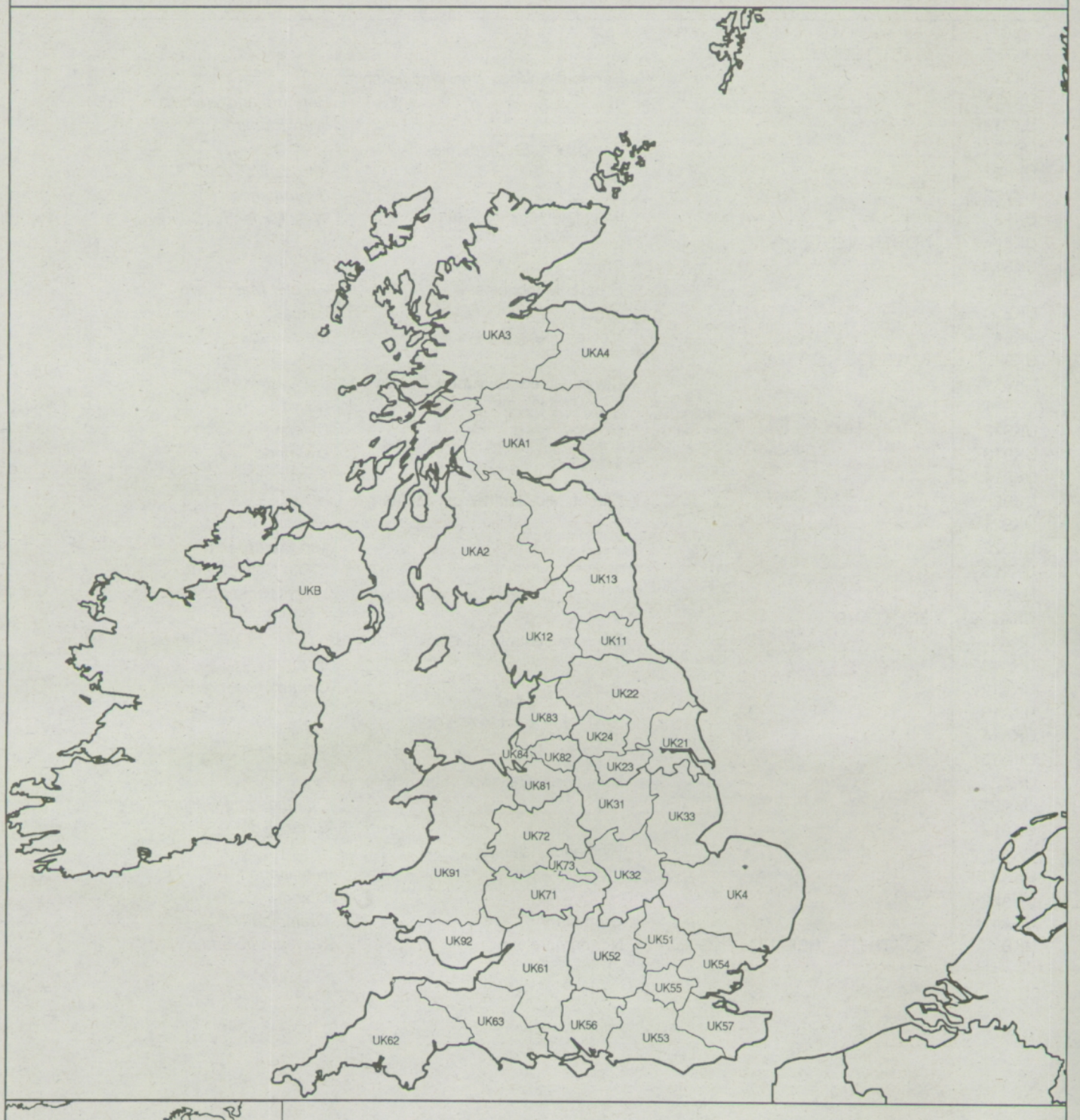



NUTS boundaries:

- NUTS level 2
- NUTS level 1
- NUTS level 0

0 Km 50 100

Cartography and geographic information management: GISCO

eurostat

UNITED KINGDOM - NUTS level 3

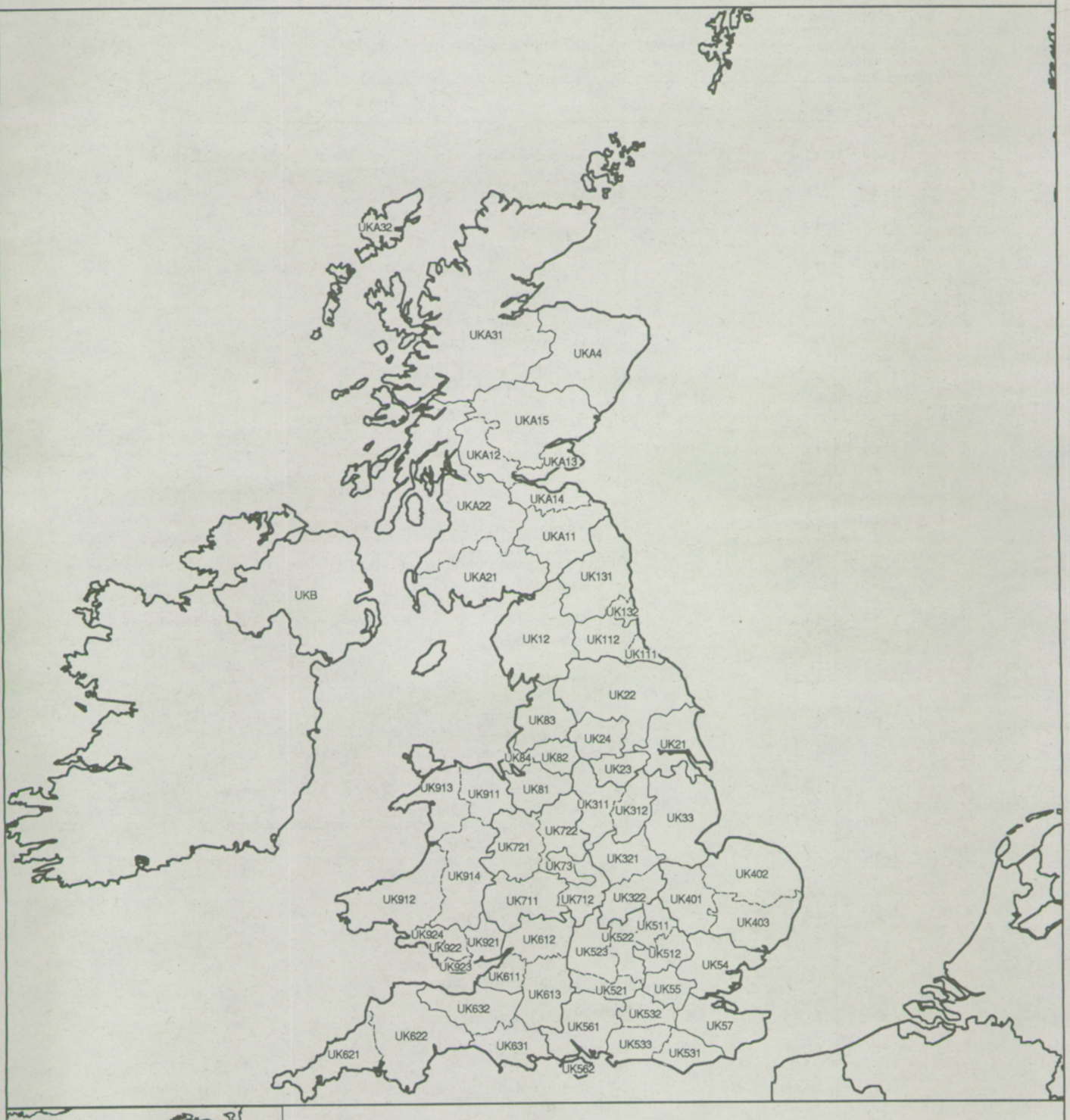



NUTS boundaries:

- NUTS level 3
- NUTS level 2
- NUTS level 1
- NUTS level 0

0 Km 50 100

Cartography and geographic information management: GISCO

eurostat

Appendix B

Habitat types of Annex I of Directive 92/43/EEC

Code	Annex I code	P	Habitat type
1110	11.25		Sandbanks which are slightly covered by sea water all the time
1120	11.34	*	Posidonia beds
1130	13.2		Estuaries
1140	14		Mudflats and sandflats not covered by seawater at low tide
1150	21	*	Lagoons
1160	—		Large shallow inlets and bays
1170	—		Reefs
1180	—		Marine 'columns' in shallow water made by leaking gases
1210	17.2		Annual vegetation of drift lines
1220	17.3		Perennial vegetation of stony banks
1230	18.21		Vegetated sea cliffs of the Atlantic and Baltic coasts
1240	18.22		Vegetated sea cliffs of the Mediterranean coasts (with endemic *Limonium* spp.)
1250	18.23		Vegetated sea cliffs of the Macaronesian coasts (flora endemic to these coasts)
1310	15.11		Salicornia and other annuals colonizing mud and sand
1320	15.12		Spartina swards (Spartinion)
1330	15.13		Atlantic salt meadows *(Glauco-Puccinellietalia)*
1340	15.14	*	Continental salt meadows *(Puccinellietalia distantis)*
1410	15.15		Mediterranean salt meadows *(Juncetalia maritimi)*
1420	15.16		Mediterranean and thermo-Atlantic halophilous scrubs *(Arthrocnemetalia fructicosae)*
1430	15.17		Iberia halo-nitrophilous scrubs *(Pegano-Salsoletea)*
1510	15.18	*	Salt steppes *(Limonietalia)*
1520	15.19	*	Gypsum steppes *(Gypsophiletalia)*
1530	15.1A	*	Pannonic salt steppes and salt marshes
2110	16.211		Embryonic shifting dunes
2120	16.212		Shifting dunes along the shoreline with *Ammophila arenaria* (white dunes)
2130	16.221 -> 16.227	*	Fixed dunes with herbaceous vegetation (grey dunes)
2131	16.221	*	*Galio-Koelerion albescentis*
2132	16.222	*	*Euphorbio-Helichrysion*
2133	16.223	*	*Crucianellion maritimae*
2134	16.224	*	*Euphorbia terracina*
2135	16.225	*	*Mesobromion*
2136	16.226	*	*Trifolio-Gerantietea sanguinei, Galio maritimi-Geranion sanguinei*

Code	Annex I code	P	Habitat type
2137	16.227	*	*Thero-Airion, Botrychio-Polygaletum, Tuberarion guttatae*
2140	16.23	*	Decalcified fixed dunes with *Empetrum nigrum*
2150	16.24	*	Eu-atlantic decalcified fixed dunes *(Calluno-Ulicetea)*
2160	16.25		Dunes with *Hyppophae rhamnoides*
2170	16.26		Dunes with *Salix arenaria*
2180	16.29		Wooded dunes of the Atlantic coast
2190	16.31 -> 16.35		Humid dune slacks
2191	16.31		Dune-slack pools
2192	16.32		Dune-slack pioneer swards
2193	16.33		Dune-slack fens
2194	16.34		Dune-slack grasslands
2195	16.35		Dune-slack reedbeds and sedgebeds
21A0	1A	*	Machairs (* in machairs in Ireland)
2210	16.223		*Crucianellion maritimae* fixed beach dunes
2220	16.224		Dunes with *Euphorbia terracina*
2230	16.228		*Malcolmietalia* dune grasslands
2240	16.229		*Brachypodietalia* dune grasslands with annuals
2250	16.27	*	Dune juniper thickets (*Juniperus* spp.)
2260	16.28		Dune scleorophyllous scrubs *(Cisto-Lavenduletalia)*
2270	16.29 x 42.8	*	Wooded dunes with *Pinus pinea* and/or *Pinus pinaster*
2310	64.1 x 31.223		Dry sandy heaths with *Calluna* and *Genista*
2320	64.1 x 31.227		Dry sandy heaths with *Calluna* and *Empetrum nigrum*
2330	64.1 x 35.2		Open grassland with *Corynephorus* and *Agrostis* of continental dunes
2340	64.71	*	Pannonic inland dunes
3110	22.11 x 22.31		Oligotrophic waters containing very few minerals of Atlantic sandy plains with amphibious vegetation: Lobelia, Littorelia and Isoetes
3120	22.11 x 22.34		Oligotrophic waters containing very few minerals of West Mediterranean sandy plains with Isoetes
3130	22.12 x (22.31 & 22.32)		Oligotrophic waters in medio-European and perialpine area with amphibious vegetation: *Littorella* or *Isoetes* or annual vegetation on exposed banks *(Nanocyperetalia)*
3131	22.12 x 22.31		Oligotrophic waters in medio-European and perialpine area with amphibious vegetation: *Littorella* or *Isoetes*
3132	22.12 x 22.32		Oligotrophic waters in medio-European and perialpine area with annual vegetation on exposed banks *(Nanocyperetalia)*
3140	22.12 x 22.44		Hard oligo-mesotrophic waters with benthic vegetation of chara formations
3150	22.13		Natural euthrophic lakes with *Magnopotamion* or *Hydrocharition*-type vegetation
3160	22.14		Dystrophic lakes
3170	22.34	*	Mediterranean temporary ponds

Code	Annex I code	P	Habitat type
3180	—	*	Turloughs (Ireland)
3220	24.221 & 24.222		Alpine rivers and the herbaceous vegetation along their banks
3221	24.221		Subalpine willowherb stream community
3222	24.222		Alpine gravel bed community
3230	24.223		Alpine rivers and their ligneous vegetation with *Myricaria germanica*
3240	24.224		Alpine rivers and their ligneous vegetation with *Salix elaegnos*
3250	24.225		Constantly flowing Mediterranean rivers with *Glaucium flavum*
3260	24.4		Floating vegetation of *Ranunculus* of plane, submountainous rivers
3270	24.52		*Chenopodietum rubri* of submountainous rivers
3280	24.53		Constantly flowing Mediterranean rivers: *Paspalo-Agrostidion* and hanging curtains of *Salix* and *Populus alba*
3290	—		Intermittently flowing Mediterranean rivers
4010	31.11		Northern Atlantic wet heaths with *Erica tetralix*
4020	31.12	*	Southern Atlantic wet heaths with *Erica ciliaris* and *Erica tetralix*
4030	31.2		Dry heaths (all subtypes)
4040	31.234	*	Dry coastal heaths with *Erica vagans* and *Ulex maritimus*
4050	31.3	*	Endemic macaronesian dry heaths
4060	31.4		Alpine and subalpine heaths
4070	31.5	*	Scrub with *Pinus mugo* and *Rhododendron hirsutum (Mugo-Rhododendretum hirsuti)*
4080	31.622		Sub-Arctic willow scrub
4090	31.7		Endemic oro-Mediterranean heaths with gorse
5110	31.82		Stable *Buxus sempervirens* formations on calcareous rock slopes *(Berberidion* p.)
5120	31.842		Mountain *Genista purgans* formations
5130	31.88		*Juniperus communis* formations on calcareous heaths or grasslands
5140	31.89	*	*Cistus palhinhae* formations on maritime wet heaths *(Junipero-Cistetum palhinhae)*
5210	32.131 -> 32.135		Juniper formations
5211	32.131		*Juniperus oxycedrus arborescent matorral*
5212	32.132		*Juniperus phoenicea arborescent matorral*
5213	32.133		*Juniperus excelsa* and *J. foetidissima arborescent matorrals*
5214	32.134		*Juniperus communis arborescent matorral*
5215	32.135		*Juniperus drupacea arborescent matorral*
5220	32.17	*	*Matorral* with *Zyziphus*
5230	32.18	*	*Matorral* with *Laurus nobilis*

Code	Annex I code	P	Habitat type
5310	32.216		Laurel thickets
5320	32.217		Low formations of euphorbia close to cliffs
5330	32.22 -> 32.26		All types
5331	32.22		Tree-spurge formations
5332	32.23		Diss-dominated garrigues
5333	32.24		Palmetto-brush
5334	32.25		Pre-desert scrub
5335	32.26		Thermo-mediterranean broom fields (retamares)
5410	33.1		*Astralago-Plantaginetum subulatae phrygana*
5420	33.3		*Sarcopoterium spinosum phrygana*
5430	33.4		Cretan formations *(Euphorbieto-Verbascion)*
6110	34.11	*	Karstic calcareous grasslands *(Alysso-Sedion albi)*
6120	34.12	*	• Xeric sand calcareous grasslands *(Koelerion glaucae)*
6130	34.2		Calaminarian grasslands
6140	36.314		Siliceous Pyrenean grasslands with *Festuca eskia*
6150	36.32		Siliceous alpine and boreal grass
6160	36.36		Siliceous *Festuca indigesta* Iberian grasslands
6170	36.41 -> 36.45		Alpine calcareous grasslands
6171	36.41		Rusty sedge meadows and related communities
6172	36.42		Wind edge naked-rush swards
6173	36.43		Stepped and garland grasslands
6174	36.44		Alpine heavy metal communities
6175	36.45		Oro-Mediterranean stripped grasslands
6180	36.5		Macaronesian mountain grasslands
6210	34.31 -> 34.34	*	On calcareous substrates *(Festuco Brometalia)*(*important orchid sites)
6211	34.31	*	Sub-continental steppic grasslands
6212	34.32	*	Sub-Atlantic semi-dry calcareous grasslands
6213	34.33	*	Sub-Atlantic very dry calcareous grasslands
6214	34.34	*	Central European calcaro-siliceous grasslands
6220	34.5	*	Pseudo-steppe with grasses and annuals *(Thero-Brachypodietea)*
6230	35.1	*	Species-rich Nardus grasslands, on siliceous substrates in mountain areas (and submountain areas, in continental Europe)
6240	34.31	*	Sub-continental steppic grassland
6250	34.91	*	Pannonic steppes
6260	34.A1	*	Pannonic sand steppes
6310	32.11		With *Quercus* suber and/or *Quercus ilex*

Code	Annex I code	P	Habitat type
6410	37.31		Molinia meadows on chalk and clay *(Eu-Molinion)*
6420	37.4		Mediterranean tall-herb and rush meadows *(Molinio-Holoschoenion)*
6430	37.7 & 37.8		Eutrophic tall herbs
6431	37.7		Humid tall herb fringes of watercourses and woodlands
6432	37.8		Subalpine and alpine tall herb communities
6440	—		*Cnidion venosae* meadows liable to flooding
6510	38.2		Lowland hay meadows *(Alopecurus pratensis, Sanguisorba officinalis)*
6520	38.3		Mountain hay meadows (British types with *Geranium sylvaticum*)
7110	51.1	*	Active raised bogs
7120	51.2		Degraded raised bogs (still capable of natural regeneration)
7130	52.1 & 52.2	*	Blanket bog (*active only)
7131	52.1	*	Lowland blanket bogs
7132	52.2	*	Upland blanket bogs
7140	54.5		Transition mires and quaking bogs
7150	54.6		Depressions on peat substrates *(Rhynchosporion)*
7210	53.3	*	Calcareous fens with *Cladium mariscus* and *Carex davalliana*
7220	54.12	*	Petrifying springs with tufa formation *(Cratoneurion)*
7230	54.2		Alkaline fens
7240	54.3	*	Alpine pioneer formations of *Caricion bicoloris-atrofuscae*
7310	54.8	*	*Aapa mires*
7320	54.9	*	*Palsa mires*
8110	61.1		Siliceous
8120	61.2		Eutric
8130	61.3		Western Mediterranean and alpine thermophilous
8140	61.4		Balkan
8150	61.5		Medio-European siliceous
8160	61.6	*	Medio-European calcareous
8210	62.1 & 62.1A		Calcareous sub-types
8211	62.11		Western eu-Mediterranean and oro-Iberian calcareous cliffs
8212	62.12		Central Pyrenean calcareous cliffs
8213	62.13		Liguro-apennine calcareous cliffs
8214	62.14		Southern Italian calcareous cliffs
8215	62.15		Alpine and sub-Mediterranean calcareous cliffs
8216	62.16		Eu-Mediterranean Greek calcareous cliffs
8217	62.17		Aegean calcareous cliffs
8218	62.18		Southern Greek montane cliffs

Code	Annex I code	P	Habitat type
8219	62.19		Central Greek montane cliffs
821A	62.1A		Northern Greek calcareous cliffs
8220	62.2		Silicicolous sub-types
8230	62.3		Pioneer vegetation of rock surfaces
8240	62.4	*	Limestone pavements
8310	65		Caves not open to the public
8320	—		Fields of lava and natural excavations
8330	—		Submerged or partly submerged sea caves
8340	—		Permanent glaciers
9010	42.C	*	Western taiga
9110	41.11		*Luzulo-Fagetum* beech forests
9120	41.12		Beech forests with *Ilex* and *Taxus*, rich in epiphytes *(Ilici-Fagion)*
9130	41.13		*Asperulo-Fagetum* beech forests
9140	41.15		Subalpine beech woods with *Acer* and *Rumex arifolius*
9150	41.16		Calcareous beech forests *(Cephalanthero-Fagion)*
9160	41.24		*Stellario-Carpinetum* oak-hornbeam forests
9170	41.26		*Galio-Carpinetum* oak-hornbeam forests
9180	41.4	*	*Tilio-Acerion* ravine forests
9190	41.51		Old acidophilous oak woods with *Quercus robur* on sandy plains
91A0	41.53		Old oak woods with *Ilex* and *Blechnum* in British Isles
91B0	41.86		*Fraxinus angustifolia* woods
91C0	42.51	*	Caledonian forest
91D0	44.A1 -> 44.A4	*	Bog woodland
91D1	44.A1	*	Sphagnum birch woods
91D2	44.A2	*	Scots pine bog woods
91D3	44.A3	*	Mountain pine bog woods
91D4	44.A4	*	Sphagnum spruce woods
91	44.3	*	Residual alluvial forests *(Alnion glutinoso-incanae)*
91F0	44.4		Mixed oak-elm-ash forests of great rivers
91G0	41.2B	*	Pannonic oak-hornbeam forests
91H0	41.7374	*	Pannonian white-oak woods
91I0	41.7A	*	Euro-Siberian steppe oak woods
9210	41.181	*	Apennine beech forests with *Taxus* and *Ilex*
9220	41.184	*	Apennine beech forests with *Abies alba* and beech forests with *Abies nebrodensis*

Code	Annex I code	P	Habitat type
9230	41.6		Galicio-Portuguese oak woods with *Quercus robur* and *Quercus pyrenaica*
9240	41.77		*Quercus faginea* woods (Iberian Peninsula)
9250	41.85		*Quercus trojana* woods (Italy and Greece)
9260	41.9		Chestnut woods
9270	41.1A X 42.17		Hellenic beech forests with *Abies borisii-regis*
9280	41.1B		*Quercus frainetto* woods
9290	42.A1		Cypress forests *(Acero-Cupression)*
92A0	44.17		*Salix alba* and *Populus alba* galleries
92B0	44.52		Riparian formations on intermittent Mediterranean *water courses with *Rhododendron ponticum, Salix* and others
92C0	44.7		Oriental plane woods *(Platanion orientalis)*
92D0	44.8		Thermo-Mediterranean riparian galleries *(Nerio-Tamariceteae)* and south-west Iberian Peninsula riparian galleries *(Securinegion tinctoriae)*
9310	41.7C		Cretan *Quercus brachyphylla* forests
9320	45.1		*Olea* and *Ceratonia* forests
9330	45.2		*Quercus suber* forests
9340	45.3		*Quercus ilex* forests
9350	45.5		*Quercus macrolepis* forests
9360	45.61 -> 45.63	*	Macaronesian laurel forests *(Laurus, Ocotea)*
9361	45.61	*	Azorean *laurisilvas*
9362	45.62	*	Madeiran *laurisilvas*
9363	45.63	*	Canarian *laurisilvas*
9370	45.7	*	Palm groves of Phoenix
9380	45.8		Forests of *Ilex aquifolium*
9410	42.21 -> 42.23		Acidophilous forests *(Vaccinio-Piceetea)*
9411	42.21		Sub-alpine spruce forests of the Alps
9412	42.22		Montane spruce forests of the inner Alps
9413	42.23		Subalpine hercynian forests
9420	42.31 & 42.32		Alpine forests with larch and *Pinus cembra*
9421	42.31		Eastern siliceous larch and arolla forests
9422	42.32		Eastern calcicolous larch and arolla forests
9430	42.4	*	*Pinus uncinata* forests (*on gypsum or limestone)
9510	42.14	*	Appenine *Abies alba* and *Picea excelsa* forests
9520	42.19		*Abies pinsapo* forests
9530	42.61 -> 42.66	*	Mediterranean pine forests with endemic black pines

Code	Annex I code	P	Habitat type
9531	42.61	*	Italian *Pinus nigra* forests
9532	42.62	*	Greek *Pinus nigra* forests
9533	42.63	*	Salzmann's pine forests
9534	42.64	*	Corsican laricio pine forests
9535	42.65	*	Calabrian laricio pine forests
9536	42.66	*	Pallas's pine forests
9540	42.8		Mediterranean pine forests with endemic Mesogean pines, including *Pinus mugo* and *Pinus leucodermis*
9550	42.9		Macaronesian pine forests (endemic)
9560	42.A2 -> 42.A5 & 42.A8	*	Endemic Mediterranean forests with *Juniperus* spp.
9561	42.A2	*	Spanish juniper woods
9562	42.A3	*	Grecian juniper woods
9563	42.A4	*	Stinking juniper *(Juniperus foetidissima)* woods
9564	42.A5	*	Syrian juniper *(Juniperus drupaceae)* woods
9565	42.A8	*	Macaronesian juniper woods
9570	42.A6	*	*Tetraclinis articulata* forests *(Murcia)*
9580	42.A71 -> 42.A73	*	*Taxus baccata* woods
9581	42.A71	*	British yew woods
9582	42.A72	*	Corsican yew woods
9583	42.A73	*	Sardinian yew woods

Appendix C

Bird species of Annex I of Directive 79/409/EEC

Nowak code	Species name	Annex				
		I	II/I	II/2	III/1	III/2
A402	*Accipiter brevipes*	Y				
A085	*Accipiter gentilis*					
A400	*Accipiter gentilis arrigonii*	Y				
A086	*Accipiter nisus*					
A401	*Accipiter nisus granti*	Y				
A298	*Acrocephalus arundinaceus*					
A293	*Acrocephalus melanopogon*	Y				
A294	*Acrocephalus paludicola*	Y				
A296	*Acrocephalus palustris*					
A295	*Acrocephalus schoenobaenus*					
A297	*Acrocephalus scirpaceus*					
A168	*Actitis hypoleucos*					
A324	*Aegithalos caudatus*					
A223	*Aegolius funereus*	Y				
A079	*Aegypius monachus*	Y				
A247	*Alauda arvensis*					
A200	*Alca torda*					
A229	*Alcedo atthis*	Y				
A111	*Alectoris barbara*	Y		Y	Y	
A411	*Alectoris chukar*					
A109	*Alectoris graeca*		Y			
A412	*Alectoris graeca saxatilis*	Y				
A413	*Alectoris graeca whitakeri*	Y				
A110	*Alectoris rufa*		Y		Y	
A203	*Alle alle*					
A054	*Anas acuta*		Y			Y
A056	*Anas clypeata*		Y			Y
A052	*Anas crecca*		Y			Y
A050	*Anas penelope*		Y			Y
A053	*Anas platyrhynchos*		Y		Y	
A055	*Anas querquedula*		Y			
A051	*Anas strepera*		Y			
A041	*Anser albifrons*			Y		
A394	*Anser albifrons albifrons*					Y
A395	*Anser albifrons flavirostris*	Y				
A043	*Anser anser*		Y			Y
A040	*Anser brachyrhynchus*			Y		
A042	*Anser erythropus*	Y				
A039	*Anser fabalis*		Y			
A432	*Anthus berthelotii*					

Nowak code	Species name	Annex				
		I	II/1	II/2	III/1	III/2
A255	*Anthus campestris*	Y				
A258	*Anthus cervinus*					
A257	*Anthus pratensis*					
A254	*Anthus richardi*					
A259	*Anthus spinoletta*					
A256	*Anthus trivialis*					
A226	*Apus apus*					
A424	*Apus caffer*	Y				
A228	*Apus melba*					
A227	*Apus pallidus*					
A425	*Apus unicolor*					
A405	*Aquila adalberti*	Y				
A091	*Aquila chrysaetos*	Y				
A090	*Aquila clanga*	Y				
A404	*Aquila heliaca*	Y				
A089	*Aquila pomarina*	Y				
A028	*Ardea cinerea*					
A029	*Ardea purpurea*	Y				
A024	*Ardeola ralloides*	Y				
A169	*Arenaria interpres*					
A222	*Asio flammeus*	Y				
A221	*Asio otus*					
A218	*Athene noctua*					
A059	*Aythya ferina*		Y			Y
A061	*Aythya fuligula*		Y			Y
A062	*Aythya marila*			Y		Y
A060	*Aythya nyroca*	Y				
A263	*Bombycilla garrulus*					
A104	*Bonasa bonasia*	Y		Y		
A021	*Botaurus stellaris*	Y				
A046	*Branta bernicla*			Y		
A044	*Branta canadensis*		Y			
A045	*Branta leucopsis*	Y				
A396	*Branta ruficollis*	Y				
A215	*Bubo bubo*	Y				
A025	*Bubulcus ibis*					
A452	*Bucanetes githagineus*	Y				
A067	*Bucephala clangula*			Y		
A387	*Bulweria bulwerii*	Y				
A133	*Burhinus oedicnemus*	Y				
A087	*Buteo buteo*					
A088	*Buteo lagopus*					
A403	*Buteo rufinus*	Y				
A243	*Calandrella brachydactyla*	Y				

Nowak code	Species name	Annex				
		I	II/I	II/2	III/1	III/2
A431	*Calandrella rufescens*					
A374	*Calcarius lapponicus*					
A144	*Calidris alba*					
A149	*Calidris alpina*					
A143	*Calidris canutus*			Y		
A147	*Calidris ferruginea*					
A148	*Calidris maritima*					
A145	*Calidris minuta*					
A146	*Calidris temminckii*					
A010	*Calonectris diomedea*	Y				
A224	*Caprimulgus europaeus*	Y				
A225	*Caprimulgus ruficollis*					
A366	*Carduelis cannabina*					
A364	*Carduelis carduelis*					
A363	*Carduelis chloris*					
A368	*Carduelis flammea*					
A367	*Carduelis flavirostris*					
A365	*Carduelis spinus*					
A371	*Carpodacus erythrinus*					
A202	*Cepphus grylle*					
A268	*Cercotrichas galactotes*					
A335	*Certhia brachydactyla*					
A334	*Certhia familiaris*					
A288	*Cettia cetti*					
A138	*Charadrius alexandrinus*					
A417	*Charadrius asiaticus*					
A136	*Charadrius dubius*					
A137	*Charadrius hiaticula*					
A430	*Chersophilus duponti*	Y				
A416	*Chlamydotis undulata*	Y				
A196	*Chlidonias hybridus*	Y				
A198	*Chlidonias leucopterus*					
A197	*Chlidonias niger*	Y				
A031	*Ciconia ciconia*	Y				
A030	*Ciconia nigra*	Y				
A264	*Cinclus cinclus*					
A080	*Circaetus gallicus*	Y				
A081	*Circus aeruginosus*	Y				
A082	*Circus cyaneus*	Y				
A083	*Circus macrourus*	Y				
A084	*Circus pygargus*	Y				
A289	*Cisticola juncidis*					
A211	*Clamator glandarius*					
A064	*Clangula hyemalis*			Y		

Nowak code	Species name	Annex				
		I	II/1	II/2	III/1	III/2
A373	*Coccothraustes coccothraustes*					
A422	*Columba bollii*	Y				
A423	*Columba junoniae*	Y				
A206	*Columba livia*		Y			
A207	*Columba oenas*			Y		
A208	*Columba palumbus*		Y		Y	
A421	*Columba palumbus azorica*	Y				
A455	*Columba trocaz*	Y				
A231	*Coracias garrulus*	Y				
A350	*Corvus corax*					
A349	*Corvus corone*		Y			
A348	*Corvus frugilegus*		Y			
A347	*Corvus monedula*		Y			
A113	*Coturnix coturnix*			Y		
A122	*Crex crex*	Y				
A212	*Cuculus canorus*					
A134	*Cursorius cursor*	Y				
A454	*Cyanopica cyana*					
A037	*Cygnus bewickii*	Y				
A038	*Cygnus cygnus*	Y				
A036	*Cygnus olor*			Y		
A253	*Delichon urbica*					
A239	*Dendrocopos leucotos*	Y				
A237	*Dendrocopos major*					
A427	*Dendrocopos major canariensis*	Y				
A428	*Dendrocopos major thanneri*	Y				
A238	*Dendrocopos medius*	Y				
A240	*Dendrocopos minor*					
A429	*Dendrocopus syriacus*	Y				
A236	*Dryocopus martius*	Y				
A027	*Egretta alba*	Y				
A026	*Egretta garzetta*	Y				
A399	*Elanus caeruleus*	Y				
A447	*Emberiza caesia*	Y				
A378	*Emberiza cia*					
A446	*Emberiza cineracea*	Y				
A377	*Emberiza cirlus*					
A376	*Emberiza citrinella*					
A379	*Emberiza hortulana*	Y				
A382	*Emberiza melanocephala*					
A380	*Emberiza pusilla*					
A381	*Emberiza schoeniclus*					
A248	*Eremophila alpestris*					
A269	*Erithacus rubecula*					

Nowak code	Species name	Annex				
		I	II/1	II/2	III/1	III/2
A139	*Eudromias morinellus*	Y				
A101	*Falco biarmicus*	Y				
A098	*Falco columbarius*	Y				
A100	*Falco eleonorae*	Y				
A095	*Falco naumanni*	Y				
A103	*Falco peregrinus*	Y				
A102	*Falco rusticolus*	Y				
A099	*Falco subbuteo*					
A096	*Falco tinnunculus*					
A097	*Falco vespertinus*					
A321	*Ficedula albicollis*	Y				
A322	*Ficedula hypoleuca*					
A320	*Ficedula parva*	Y				
A442	*Ficedula semitorquata*	Y				
A204	*Fratercula arctica*					
A359	*Fringilla coelebs*					
A448	*Fringilla coelebs ombriosa*	Y				
A360	*Fringilla montifringilla*					
A449	*Fringilla teydea*	Y				
A125	*Fulica atra*		Y			Y
A126	*Fulica cristata*	Y				
A009	*Fulmarus glacialis*					
A244	*Galerida cristata*					
A245	*Galerida theklae*	Y				
A153	*Gallinago gallinago*		Y			Y
A154	*Gallinago media*	Y				
A123	*Gallinula chloropus*			Y		
A342	*Garrulus glandarius*			Y		
A002	*Gavia arctica*	Y				
A003	*Gavia immer*	Y				
A001	*Gavia stellata*	Y				
A189	*Gelochelidon nilotica*	Y				
A033	*Geronticus eremita*					
A135	*Glareola pratincola*	Y				
A217	*Glaucidium passerinum*	Y				
A127	*Grus grus*	Y				
A076	*Gypaetus barbatus*	Y				
A078	*Gyps fulvus*	Y				
A130	*Haematopus ostralegus*			Y		
A426	*Halcyon smyrnensis*					
A075	*Haliaeetus albicilla*	Y				
A093	*Hieraaetus fasciatus*	Y				
A092	*Hieraaetus pennatus*	Y				
A131	*Himantopus himantopus*	Y				

Nowak code	Species name	Annex				
		I	II/1	II/2	III/1	III/2
A299	*Hippolais icterina*					
A439	*Hippolais olivetorum*	Y				
A438	*Hippolais pallida*					
A300	*Hippolais polyglotta*					
A252	*Hirundo daurica*					
A251	*Hirundo rustica*					
A398	*Histrionicus histrionicus*					
A418	*Hoplopterus spinosus*	Y				
A014	*Hydrobates pelagicus*	Y				
A022	*Ixobrychus minutus*	Y				
A233	*Jynx torquilla*					
A105	*Lagopus lagopus lagopus*			Y	Y	
A406	*Lagopus lagopus scot./hibernicus*		Y		Y	
A106	*Lagopus mutus*		Y			Y
A408	*Lagopus mutus helveticus*	Y				
A407	*Lagopus mutus pyrenaicus*	Y				
A338	*Lanius collurio*	Y				
A340	*Lanius excubitor*					
A339	*Lanius minor*	Y				
A433	*Lanius nubicus*					
A341	*Lanius senator*					
A184	*Larus argentatus*			Y		
A181	*Larus audouinii*	Y				
A182	*Larus canus*			Y		
A183	*Larus fuscus*			Y		
A180	*Larus genei*	Y				
A185	*Larus glaucoides*					
A186	*Larus hyperboreus*					
A187	*Larus marinus*			Y		
A176	*Larus melanocephalus*	Y				
A177	*Larus minutus*					
A179	*Larus ridibundus*			Y		
A178	*Larus sabini*					
A150	*Limicola falcinellus*					
A157	*Limosa lapponica*	Y		Y		
A156	*Limosa limosa*			Y		
A291	*Locustella fluviatilis*					
A292	*Locustella luscinioides*					
A290	*Locustella naevia*					
A369	*Loxia curvirostra*					
A370	*Loxia pytyopsittacus*					
A451	*Loxia scotica*	Y				
A246	*Lullula arborea*	Y				
A270	*Luscinia luscinia*					

Nowak code	Species name	Annex				
		I	II/1	II/2	III/1	III/2
A271	*Luscinia megarhynchos*					
A272	*Luscinia svecica*	Y				
A152	*Lymnocryptes minimus*		Y			Y
A057	*Marmaronetta angustirostris*	Y				
A066	*Melanitta fusca*			Y		
A065	*Melanitta nigra*			Y		Y
A242	*Melanocorypha calandra*	Y				
A068	*Mergus albellus*	Y				
A070	*Mergus merganser*			Y		
A069	*Mergus serrator*			Y		
A230	*Merops apiaster*					
A383	*Miliaria calandra*					
A073	*Milvus migrans*	Y				
A074	*Milvus milvus*	Y				
A280	*Monticola saxatilis*					
A281	*Monticola solitarius*					
A358	*Montifringilla nivalis*					
A262	*Motacilla alba*					
A261	*Motacilla cinerea*					
A260	*Motacilla flava*					
A441	*Muscicapa latirostris*					
A319	*Muscicapa striata*					
A077	*Neophron percnopterus*	Y				
A058	*Netta rufina*			Y		
A344	*Nucifraga caryocatactes*					
A160	*Numenius arquata*			Y		
A158	*Numenius phaeopus*			Y		
A159	*Numenius tenuirostris*	Y				
A216	*Nyctea scandiaca*	Y				
A023	*Nycticorax nycticorax*	Y				
A390	*Oceanodroma castro*	Y				
A015	*Oceanodroma leucorhoa*	Y				
A278	*Oenanthe hispanica*					
A435	*Oenanthe isabellina*					
A436	*Oenanthe leucopyga*					
A279	*Oenanthe leucura*	Y				
A277	*Oenanthe oenanthe*					
A337	*Oriolus oriolus*					
A129	*Otis tarda*	Y				
A214	*Otus scops*					
A071	*Oxyura leucocephala*	Y				
A094	*Pandion haliaetus*	Y				
A323	*Panurus biarmicus*					
A328	*Parus ater*					

Nowak code	Species name	Annex				
		I	II/1	II/2	III/1	III/2
A329	*Parus caeruleus*					
A327	*Parus cristatus*					
A443	*Parus lugubris*					
A330	*Parus major*					
A326	*Parus montanus*					
A325	*Parus palustris*					
A354	*Passer domesticus*					
A355	*Passer hispaniolensis*					
A356	*Passer montanus*					
A389	*Pelagodroma marina*	Y				
A020	*Pelecanus crispus*	Y				
A019	*Pelecanus onocrotalus*	Y				
A112	*Perdix perdix*		Y		Y	
A415	*Perdix perdix hispaniensis*	Y				
A414	*Perdix perdix italica*	Y				
A072	*Pernis apivorus*	Y				
A357	*Petronia petronia*					
A018	*Phalacrocorax aristotelis*					
A392	*Phalacrocorax aristotelis desmarestii*	Y				
A017	*Phalacrocorax carbo*					
A391	*Phalacrocorax carbo sinensis*	Y				
A393	*Phalacrocorax pygmeus*	Y				
A171	*Phalaropus fulicarius*					
A170	*Phalaropus lobatus*	Y				
A115	*Phasianus colchicus*		Y		Y	
A151	*Philomachus pugnax*	Y		Y		
A035	*Phoenicopterus ruber*	Y				
A273	*Phoenicurus ochruros*					
A274	*Phoenicurus phoenicurus*					
A313	*Phylloscopus bonelli*					
A315	*Phylloscopus collybita*					
A314	*Phylloscopus sibilatrix*					
A312	*Phylloscopus trochiloides*					
A316	*Phylloscopus trochilus*					
A343	*Pica pica*		Y			
A241	*Picoides tridactylus*	Y				
A234	*Picus canus*	Y				
A235	*Picus viridis*					
A034	*Platalea leucorodia*	Y				
A375	*Plectrophenax nivalis*					
A032	*Plegadis falcinellus*	Y				
A140	*Pluvialis apricaria*	Y		Y		Y
A141	*Pluvialis squatarola*			Y		
A007	*Podiceps auritus*	Y				

Nowak code	Species name	Annex				
		I	II/1	II/2	III/1	III/2
A005	*Podiceps cristatus*					
A006	*Podiceps grisegena*					
A008	*Podiceps nigricollis*					
A124	*Porphyrio porphyrio*	Y				
A120	*Porzana parva*	Y				
A119	*Porzana porzana*	Y				
A121	*Porzana pusilla*	Y				
A267	*Prunella collaris*					
A266	*Prunella modularis*					
A205	*Pterocles alchata*	Y				
A420	*Pterocles orientalis*	Y				
A386	*Pterodroma feae*	Y				
A385	*Pterodroma madeira*	Y				
A250	*Ptyonoprogne rupestris*					
A388	*Puffinus assimilis*	Y				
A011	*Puffinus gravis*					
A012	*Puffinus griseus*					
A013	*Puffinus puffinus*					
A384	*Puffinus puffinus mauretanicus*	Y				
A345	*Pyrrhocorax graculus*					
A346	*Pyrrhocorax pyrrhocorax*	Y				
A453	*Pyrrhula murina*	Y				
A372	*Pyrrhula pyrrhula*					
A118	*Rallus aquaticus*			Y		
A132	*Recurvirostra avosetta*	Y				
A318	*Regulus ignicapillus*					
A317	*Regulus regulus*					
A336	*Remiz pendulinus*					
A249	*Riparia riparia*					
A188	*Rissa tridactyla*					
A437	*Saxicola dacotiae*	Y				
A275	*Saxicola rubetra*					
A276	*Saxicola torquata*					
A155	*Scolopax rusticola*		Y			Y
A450	*Serinus canaria*					
A362	*Serinus citrinella*					
A361	*Serinus serinus*					
A332	*Sitta europaea*					
A444	*Sitta krueperi*	Y				
A445	*Sitta neumayer*					
A331	*Sitta whiteheadi*	Y				
A063	*Somateria mollissima*			Y		Y
A174	*Stercorarius longicaudus*					
A173	*Stercorarius parasiticus*					

Nowak code	Species name	Annex				
		I	II/1	II/2	III/1	III/2
A172	*Stercorarius pomarinus*					
A175	*Stercorarius skua*					
A195	*Sterna albifrons*	Y				
A190	*Sterna caspia*	Y				
A192	*Sterna dougallii*	Y				
A193	*Sterna hirundo*	Y				
A194	*Sterna paradisaea*	Y				
A191	*Sterna sandvicensis*	Y				
A209	*Streptopelia decaocto*			Y		
A210	*Streptopelia turtur*			Y		
A219	*Strix aluco*					
A457	*Strix nebulosa*	Y				
A220	*Strix uralensis*	Y				
A353	*Sturnus roseus*					
A352	*Sturnus unicolor*					
A351	*Sturnus vulgaris*					
A016	*Sula bassana*					
A456	*Surnia ulula*	Y				
A311	*Sylvia atricapilla*					
A310	*Sylvia borin*					
A304	*Sylvia cantillans*					
A309	*Sylvia communis*					
A303	*Sylvia conspicillata*					
A308	*Sylvia curruca*					
A306	*Sylvia hortensis*					
A305	*Sylvia melanocephala*					
A307	*Sylvia nisoria*	Y				
A440	*Sylvia rueppelli*	Y				
A301	*Sylvia sarda*	Y				
A302	*Sylvia undata*	Y				
A004	*Tachybaptus ruficollis*					
A397	*Tadorna ferruginea*	Y				
A048	*Tadorna tadorna*					
A107	*Tetrao tetrix*			Y		
A410	*Tetrao tetrix britannicus*					Y
A409	*Tetrao tetrix tetrix*	Y				
A108	*Tetrao urogallus*	Y		Y		Y
A128	*Tetrax tetrax*	Y				
A333	*Tichodroma muraria*					
A161	*Tringa erythropus*			Y		
A166	*Tringa glareola*	Y				
A164	*Tringa nebularia*			Y		
A165	*Tringa ochropus*					

Nowak code	Species name	Annex				
		I	II/1	II/2	III/1	III/2
A163	*Tringa stagnatilis*					
A162	*Tringa totanus*			Y		
A265	*Troglodytes troglodytes*					
A434	*Troglodytes troglodytes fridanensis*	Y				
A286	*Turdus iliacus*			Y		
A283	*Turdus merula*			Y		
A285	*Turdus philomelos*			Y		
A284	*Turdus pilaris*			Y		
A282	*Turdus torquatus*					
A287	*Turdus viscivorus*			Y		
A117	*Turnix sylvatica*	Y				
A213	*Tyto alba*					
A232	*Upupa epops*					
A199	*Uria aalge*					
A419	*Uria aalge ibericus*	Y				
A142	*Vanellus vanellus*			Y		
A167	*Xenus cinereus*	Y				

Animal species of Annex II of Directive 92/43/EEC

Code	P	Species name	Annex		
			II	IV	V
1101	*	*Acipenser sturio* (Linnaeus 1758)	Y	Y	
1120		*Alburnus albidus* (Costa 1838)	Y		
1119		*Alburnus vulturius*	Y		
1911	*	*Alopex lagopus*	Y	Y	
1102		*Alosa alosa* (Linnaeus 1758)	Y		Y
1103		*Alosa fallax* (Lacepède 1800)	Y		Y
1187	*	*Alytes muletensis* (Sanchez & Androver)	Y	Y	
1133		*Anaecypris hispanica* (Steindachner 1866)	Y	Y	
1152		*Aphanius fasciatus* (Cuvier & Valenciennes 1821)	Y		
1151		*Aphanius iberus* (Valenciennes 1846)	Y		
1051		*Apteromantis aptera*	Y	Y	
1130		*Aspius aspius* (Linnaeus 1758)	Y		Y
1092		*Austropotamobius pallipes*	Y		Y
1049		*Baetica ustulata*	Y	Y	
1308		*Barbastella barbastellus* (Schreber)	Y	Y	
1143		*Barbus capito*	Y		Y
1142		*Barbus comiza* (Steindachner 1865)	Y		Y
1138		*Barbus meridionalis* (Risso 1826)	Y		Y
1137		*Barbus plebejus* (Valenciennes 1842)	Y		Y
1188		*Bombina bombina* (Linnaeus)	Y	Y	
1193		*Bombina variegata* (Linnaeus)	Y	Y	
1085		*Buprestis splendens*	Y	Y	
1078	*	*Callimorpha quadripunctata*	Y		
1352	*	*Canis lupus* Linnaeus	Y	Y	Y
1372		*Capra aegagrus* Erxleben	Y	Y	
1370	*	*Capra pyrenaica Schinz pyrenaica*	Y	Y	
1914	*	*Carabus menetresi pacholei*	Y		
1080	*	*Carabus olympiae*	Y	Y	
1224	*	*Caretta caretta* (Linnaeus)	Y	Y	
1011		*Caseolus calculus*	Y	Y	
1010		*Caseolus commixta*	Y	Y	
1009		*Caseolus sphaerula*	Y	Y	
1337		*Castor fiber* Linnaeus	Y	Y	Y
1088		*Cerambyx cerdo*	Y	Y	
1367	*	*Cervus elaphus* Linnaeus *corsicanus* Erxleben	Y	Y	
1141		*Chalcalburnus chalcoides* (Guldenstaedt 1772)	Y		
1273		*Chalcides occidentalis*	Y	Y	
1172		*Chioglossa lusitanica* Bocage	Y	Y	
1115		*Chondrostoma genei* Bonaparte 1832	Y		
1128		*Chondrostoma lusitanicum* Collares-Pereira 1980	Y		
1116		*Chondrostoma polylepis* Steindachner 1866	Y		
1140		*Chondrostoma soetta* Bonaparte 1832	Y		

Code	P	Species name	Annex		
			II	IV	V
1126		*Chondrostoma toxostoma* Vallot 1837	Y		
1147		*Cobitis conspersa* Cantori	Y		
1148		*Cobitis larvata* De Filippi 1859	Y		
1149		*Cobitis taenia* Linnaeus 1758	Y		
1144		*Cobitis trichonica* Stephanidis 1974	Y		
1045		*Coenagrion hylas*	Y		
1044		*Coenagrion mercuriale*	Y		
1071		*Coenonympha oedippus*	Y	Y	
1047		*Cordulegaster trinacriae*	Y	Y	
1113	*	*Coregonus oxyrhynchus* (Linnaeus 1758)	Y	Y	
1161		*Cottus ferruginosus*	Y		
1163		*Cottus gobio* Linnaeus 1758	Y		
1162		*Cottus petiti* Bacescu 1964	Y		
1086		*Cucujus cinnaberinus*	Y	Y	
1195		*Discoglossus jeanneae Busack*	Y	Y	
1196		*Discoglossus montalentii*	Y	Y	
1190		*Discoglossus sardus*	Y	Y	
1004		*Discula leacockiana*	Y	Y	
1002		*Discula tabellata*	Y	Y	
1022		*Discus defloratus*	Y	Y	
1023		*Discus guerinianus*	Y	Y	
1081		*Dytiscus latissimus*	Y	Y	
1279		*Elaphe quatuorlineata* (Lacépède)	Y	Y	
1293		*Elaphe situla* (Linnaeus)	Y	Y	
1007		*Elona quimperiana*	Y	Y	
1220		*Emys orbicularis* (Linnaeus)	Y	Y	
1072		*Erebia calcaria*	Y	Y	
1073		*Erebia christi*	Y	Y	
1074		*Eriogaster catax*	Y	Y	
1098		*Eudontomyzon* spp.	Y		
1065		*Euphydryas aurinia*	Y		
1301		*Galemys pyrenaicus* (Geoffroy)	Y	Y	
1255		*Gallotia galloti insulanagae Martín*	Y	Y	
1242	*	*Gallotia simonyi* (Steindachner)	Y	Y	
1024		*Geomalacus maculosus*	Y	Y	
1006		*Geomitra moniziana*	Y	Y	
1124		*Gobio albipinnatus* Lukash 1933	Y		
1122		*Gobio uranoscopus* (Agassiz 1828)	Y		
1046		*Gomphus graslinii*	Y	Y	
1075		*Graellsia isabellae*	Y		Y
1082		*Graphoderus bilineatus*	Y	Y	
1912	*	*Gulo gulo*	Y	Y	
1157		*Gymnocephalus schraetzer* (Linnaeus 1758)	Y		Y
1364		*Halichoerus grypus* (Fabricius)	Y		Y

Code	P	Species name	Annex		
			II	IV	V
1915		*Helicopsis striata austriaca*	Y		
1025		*Helix subplicata*	Y	Y	
1105		*Hucho hucho* (Linnaeus 1758)	Y		Y
1052		*Hypodryas maturna*	Y	Y	
1118		*Iberocypris palaciosi* (Doadrio 1980)	Y		
1249		*Lacerta monticola Boulenger*	Y	Y	
1259		*Lacerta schreiberi Bedriaga*	Y	Y	
1117	*	*Ladigesocypris ghigii* (Gianferrari 1927)	Y		
1099		*Lampetra fluviatilis* (Linnaeus 1758)	Y		Y
1096		*Lampetra planeri* (Bloch 1784)	Y		
1017		*Leiostyla abbreviata*	Y	Y	
1018		*Leiostyla cassida*	Y	Y	
1019		*Leiostyla corneocostata*	Y	Y	
1020		*Leiostyla gibba*	Y	Y	
1021		*Leiostyla lamellosa*	Y	Y	
1097		*Lethenteron zanandreai* (Vladykov 1955)	Y		Y
1132		*Leuciscus lucumonis* Bianco 1982	Y		
1131		*Leuciscus souffia* Risso 1826	Y		
1042		*Leucorrhinia pectoralis*	Y	Y	
1079		*Limoniscus violaceus*	Y		
1043		*Lindenia tetraphylla*	Y	Y	
1083		*Lucanus cervus*	Y		
1355		*Lutra lutra* (Linnaeus)	Y	Y	
1060		*Lycaena dispar*	Y	Y	
1361		*Lynx lynx Linnaeus*	Y	Y	
1362	*	*Lynx pardina* (Themminck)	Y	Y	
1036		*Macromia splendens*	Y	Y	
1061		*Maculinea nausithous*	Y	Y	
1059		*Maculinea teleius*	Y	Y	
1029		*Margaritifera margaritifera*	Y		Y
1222		*Mauremys caspica*	Y	Y	
1221		*Mauremys leprosa* (Schweigger)	Y	Y	
1062		*Melanargia arge*	Y	Y	
1176		*Mertensiella luschani* (Steindachner)	Y		
1338		*Microtus cabrerae Thomas*	Y	Y	
1340	*	*Microtus oeconomus* (Pallas) *arenicola*	Y	Y	
1310		*Miniopterus schreibersi* (Kuhl)	Y	Y	
1145		*Misgurnus fossilis* (Linnaeus 1758)	Y		
1366	*	*Monachus monachus* (Hermann)	Y	Y	
1089		*Morimus funereus*	Y		
1356		*Mustela lutreola* (Linnaeus)	Y	Y	
1323		*Myotis bechsteinii* (Kuhl)	Y	Y	
1307		*Myotis blythii* (Tomes)	Y	Y	
1316		*Myotis capaccinii* Bonaparte	Y	Y	

Code	P	Species name	Annex		
			II	IV	V
1318		*Myotis dasycneme* Boie	Y	Y	
1321		*Myotis emarginatus* (Geoffroy)	Y	Y	
1324		*Myotis myotis* (Borkhausen)	Y	Y	
1037		*Ophiogomphus cecilia*	Y	Y	
1084	*	*Osmoderma eremita*	Y	Y	
1373		*Ovis ammon Linnaeus musimon Pallas*	Y	Y	
1041		*Oxygastra curtisii*	Y	Y	
1156		*Padogobius nigricans* (Canestrini 1867)	Y		
1155		*Padogobius panizzae* (Verga 1841)	Y		
1055		*Papilio hospiton*	Y	Y	
1199	*	*Pelobates fuscus Laurenti insubricus*	Y		
1095		*Petromyzon marinus* Linnaeus 1758	Y		
1913	*	*Phoca hispida saimensis*	Y	Y	
1365		*Phoca vitulina* Linnaeus	Y		Y
1351		*Phocaena phocaena* (Linnaeus)	Y	Y	
1129		*Phoxinellus* spp.	Y		
1229		*Phyllodactylus europaeus*	Y	Y	
1063		*Plebicula golgus*	Y	Y	
1265		*Podarcis lilfordi* (Günther)	Y	Y	
1252		*Podarcis pityusensis* (Boscá)	Y	Y	
1154		*Pomatoschistus canestrini* (Nini 1882)	Y		
1186		*Proteus anguinus Laurenti*	Y	Y	
1910	*	*Pteromys volans* (Sciuropterus russicus)	Y	Y	
1215		*Rana latastei* Boulenger	Y	Y	
1306		*Rhinolophus blasii* Peters	Y	Y	
1305		*Rhinolophus euryale* Blasius	Y	Y	
1304		*Rhinolophus ferrumequinum* (Schreber)	Y	Y	
1303		*Rhinolophus hipposideros* (Bechstein)	Y	Y	
1302		*Rhinolophus mehelyi Matschie*	Y	Y	
1134		*Rhodeus sericeus amarus* (Pallas 1776)	Y		
1087	*	*Rosalia alpina*	Y	Y	
1374	*	*Rupicapra ornata* Neumann	Y	Y	
1371		*Rupicapra rupicapra Linnaeus balcanica Bolkay*	Y	Y	
1123		*Rutilus alburnoides* (Steindachner 1866)	Y		
1127		*Rutilus arcasii* (Steindachner 1866)	Y		
1139		*Rutilus frisii meidingeri* (Heckel 1852)	Y		Y
1125		*Rutilus lemmingii* (Steindachner 1866)	Y		
1135		*Rutilus macrolepidotus* (Steindachner 1866)	Y		
1114		*Rutilus pigus* (Lacepède 1804)	Y		
1136		*Rutilus rubilio* (Bonaparte 1837)	Y		
1146		*Sabanejewia aurata* (Filippi 1865)	Y		
1169	*	*Salamandra salamandra* (Linnaeus) *aurorae*	Y		
1175		*Salamandrina terdigitata*	Y	Y	
1108		*Salmo macrostigma* (Dumeril 1858)	Y		

Code	P	Species name	Annex		
			II	IV	V
1107		*Salmo marmoratus* Cuvier 1817	Y		
1106		*Salmo salar* Linnaeus 1758	Y		Y
1121		*Scardinius graecus* Stephanidis 1937	Y		
1150		*Silurus aristotelis* (Garman 1890)	Y		Y
1181		*Speleomantes ambrosii*	Y	Y	
1182		*Speleomantes flavus*	Y	Y	
1180		*Speleomantes genei*	Y	Y	
1184		*Speleomantes imperialis*	Y	Y	
1183		*Speleomantes supramontes*	Y	Y	
1335		*Spermophilus citellus* Linnaeus	Y		
1219		*Testudo graeca*	Y	Y	
1217		*Testudo hermanni* (Gmelin)	Y	Y	
1218		*Testudo marginata*	Y	Y	
1166		*Triturus cristatus* (Laurenti)	Y	Y	
1349		*Tursiops truncatus* (Montagu)	Y	Y	
1032		*Unio crassus*	Y	Y	
1354	*	*Ursus arctos* Linnaeus	Y	Y	
1153	*	*Valencia hispanica* (Valenciennes 1846)	Y	Y	
1014		*Vertigo angustior*	Y		
1015		*Vertigo genesii*	Y		
1013		*Vertigo geyeri*	Y		
1016		*Vertigo moulinsiana*	Y		
1296	*	*Vipera schweizeri Werner*	Y	Y	
1298		*Vipera ursinii* (Bonaparte)	Y	Y	
1160		*Zingel streber* (Siebold 1863)	Y		

Plant species of Annex II of Directive 92/43/EEC

Code	P	Species name	Annex		
			II	IV	V
1431	*	*Abies nebrodensis* (Lojac.) Mattei	Y	Y	
1475	*	*Aconitum corsicum* Gayer	Y	Y	
1479		*Adonis distorta* Ten.	Y	Y	
1517		*Aeonium gomeraense* Praeger	Y	Y	
1518		*Aeonium saundersii* Bolle	Y	Y	
1519		*Aichryson dumosum* (Lowe) Praeg.	Y	Y	
1516		*Aldrovanda vesiculosa* L.	Y	Y	
1847		*Allium grosii Font Quer*	Y	Y	
1508		*Alyssum pyrenaicum* Lapeyr.	Y	Y	
1615		*Ammi trifoliatum* (H.C. Watson) Trelease	Y	Y	
1559	*	*Anagyris latifolia* Brouss. ex Willd.	Y	Y	
1674	*	*Anchusa crispa Viv.*	Y	Y	
1855	*	*Androcymbium psammophilum Svent.*	Y	Y	
1842	*	*Androcymbium rechingeri* Greuter	Y	Y	
1630		*Androsace mathildae* Levier	Y	Y	
1632		*Androsace pyrenaica* Lam.	Y	Y	
1807		*Andryala crithmifolia* Ait.	Y	Y	
1607	*	*Angelica heterocarpa* Lloyd	Y	Y	
1617		*Angelica palustris* (Besser) Hoffm.	Y	Y	
1766	*	*Anthemis glaberrima* (Rech. f.) Greuter	Y	Y	
1553		*Anthyllis hystrix Cardona,* Contandr. & E. Sierra	Y	Y	
1560		*Anthyllis lemanniana* Lowe	Y	Y	
1723		*Antirrhinum charidemi* Lange	Y	Y	
1619	*	*Apium bermejoi* Llorens	Y	Y	
1614		*Apium repens* (Jacq.) Lag.	Y	Y	
1474		*Aquilegia bertolonii* Schott	Y	Y	
1473		*Aquilegia kitaibelii* Schott	Y	Y	
1472	*	*Aquilegia pyrenaica D.C. cazorensis* (Heywood) *Galiano*	Y	Y	
1507		*Arabis sadina* (Samp.) P. Cout.	Y	Y	
1439		*Arceuthobium azoricum* Wiens & Hawksw	Y	Y	
1470	*	*Arenaria nevadensis* Boiss. & Reuter	Y	Y	
1453		*Arenaria provincialis* Chater & Halliday	Y	Y	
1812	*	*Argyranthemum lidii* Humphries	Y	Y	
1824		*Argyranthemum thalassophylum* (Svent.) Hump.	Y	Y	
1823		*Argyranthemum winterii* (Svent.) Humphries	Y	Y	
1645		*Armeria berlengensis* Daveau	Y	Y	
1646	*	*Armeria helodes* Martini & Pold	Y	Y	
1637		*Armeria neglecta* Girard	Y	Y	
1638		*Armeria pseudarmeria* (Murray) Mansfeld	Y	Y	
1644	*	*Armeria rouyana* Daveau	Y	Y	

Code	P	Species name	Annex		
			II	IV	V
1636		*Armeria soleirolii* (Duby) Godron	Y	Y	
1635		*Armeria velutina* Welv. ex Boiss. & Reuter	Y	Y	
1765	*	*Artemisia granatensis* Boiss.	Y	Y	
1916	*	*Artemisia laciniata* Willd.	Y	Y	
1917	*	*Artemisia pancicii* (Janka) Ronn.	Y	Y	
1840	*	*Asphodelus bento-rainhae* P. Silva	Y	Y	
1423		*Asplenium jahandiezii* (Litard.) Rouy	Y	Y	
1802	*	*Aster pyrenaeus* Desf. ex DC.	Y	Y	
1757	*	*Aster sorrentinii* (Tod) Lojac.	Y	Y	
1543	*	*Astragalus algarbiensis* Coss. ex Bunge	Y	Y	
1558	*	*Astragalus aquilanus* Anzalone	Y	Y	
1557		*Astragalus centralpinus* Braun-Blanquet	Y	Y	
1548	*	*Astragalus maritimus* Moris	Y	Y	
1544		*Astragalus tremolsianus* Pau	Y	Y	
1555	*	*Astragalus verrucosus* Moris	Y	Y	
1748		*Asyneuma giganteum* (Boiss.) Bornm.	Y	Y	
1613		*Athamanta cortiana* Ferrarini	Y	Y	
1822	*	*Atractylis arbuscula* Svent. & Michaelis	Y	Y	
1811		*Atractylis preauxiana* Schultz.	Y	Y	
1707	*	*Atropa baetica* Willk.	Y	Y	
1886		*Avenula hackelii* (Henriq.) Holub	Y	Y	
1755	*	*Azorina vidalii* (H.C. Watson) Feer	Y	Y	
1445	*	*Bassia saxicola* (Guss.) A.J.Scott	Y	Y	
1535	*	*Bencomia brachystachya* Svent.	Y	Y	
1536		*Bencomia sphaerocarpa* Svent.	Y	Y	
1446		*Beta patula* Ait.	Y	Y	
1506	*	*Biscutella neustriaca* Bonnet	Y	Y	
1505		*Biscutella vincentina* (Samp.) Rothm.	Y	Y	
1500		*Boleum asperum* (Pers.) Desvaux	Y	Y	
1872	*	*Borderea chouardii* (Gausen) Heslot	Y	Y	
1419		*Botrychium simplex* Hitchc.	Y	Y	
1498		*Brassica glabrescens* Poldini	Y	Y	
1496		*Brassica insularis* Moris	Y	Y	
1494	*	*Brassica macrocarpa* Guss.	Y	Y	
1882		*Bromus grossus* Desf. ex DC.	Y	Y	
1385		*Bruchia vogesiaca* Schwaegr.	Y		
1388	*	*Bryoerythrophyllum machadoanum* (Sergio) M. Hill	Y		
1605	*	*Bupleurum capillare* Boiss. & Heldr.	Y	Y	
1616		*Bupleurum handiense* (Bolle) Kunkel	Y	Y	
1606	*	*Bupleurum kakiskalae* Greuter	Y	Y	
1386		*Buxbaumia viridis* (Moug. ex Lam. & DC.) Brid. ex Moug. & Nestl.	Y		
1832		*Caldesia parnassifolia* (L.) Parl.	Y	Y	

Code	P	Species name	Annex		
			II	IV	V
1810		*Calendula maderensis* DC.	Y	Y	
1751	*	*Campanula sabatia* De Not.	Y	Y	
1659		*Caralluma burchardii* N.E. Brown	Y	Y	
1760	*	*Carduus myriacanthus* Salzm. ex DC.	Y	Y	
1899		*Carex malato-belizii* Raymond	Y	Y	
1897	*	*Carex panormitana* Guss.	Y	Y	
1770	*	*Centaurea alba* L. heldreichii (Halacsy) Dostal	Y	Y	
1830	*	*Centaurea alba* L. princeps (Boiss. & Heldr.) Gugler	Y	Y	
1806	*	*Centaurea attica* Nyman megarensis (Halacsy & Hayek) Dostal	Y	Y	
1794	*	*Centaurea balearica* J.D. Rodriguez	Y	Y	
1796	*	*Centaurea borjae* Valdes-Berm. & Rivas Goday	Y	Y	
1772	*	*Centaurea citricolor* Font Quer	Y	Y	
1801		*Centaurea corymbosa* Pourret	Y	Y	
1774		*Centaurea gadorensis* G. Bianca	Y	Y	
1791	*	*Centaurea horrida* Badaro	Y	Y	
1776	*	*Centaurea kalambakensis* Freyn & Sint.	Y	Y	
1798		*Centaurea kartschiana* Scop.	Y	Y	
1778	*	*Centaurea lactiflora* Halacsy	Y	Y	
1793		*Centaurea micrantha* Hoffmanns. & Link herminii (Rouy) Dostal	Y	Y	
1780	*	*Centaurea niederi* Heldr.	Y	Y	
1799	*	*Centaurea peucedanifolia* Boiss. & Orph.	Y	Y	
1782	*	*Centaurea pinnata* Pau	Y	Y	
1795		*Centaurea pulvinata* (G. Bianca) G. Bianca	Y	Y	
1784		*Centaurea rothmalerana* (Arènes) Dostàl	Y	Y	
1785		*Centaurea vicentina* Mariz	Y	Y	
1655	*	*Centaurium rigualii* Esteve Chueca	Y	Y	
1658	*	*Centaurium somedanum* Lainz	Y	Y	
1746		*Centranthus trinervis* (Viv.) Beguinot	Y	Y	
1901	*	*Cephalanthera cucullata* Boiss. & Heldr.	Y	Y	
1660	*	*Ceropegia chrysantha* Svent.	Y	Y	
1721		*Chaenorhinum serpyllifolium* (Lange) Lange lusitanicum R. Fernandes	Y	Y	
1609		*Chaerophyllum azoricum* Trelease	Y	Y	
1537	*	*Chamaemeles coriacea* Lindl.	Y	Y	
1814		*Cheirolophus duranii* (Burchard) Holub	Y	Y	
1828		*Cheirolophus ghomerytus* (Svent.) Holub	Y	Y	
1808		*Cheirolophus junonianus* (Svent.) Holub	Y	Y	
1809		*Cheirolophus massonianus* (Lowe) Hansen	Y	Y	
1826		*Cirsium latifolium* Lowe	Y	Y	
1596		*Cistus chinamadensis* Bañares & Romero	Y	Y	
1592		*Cistus palhinhae* Ingram	Y	Y	
1492		*Coincya cintrana* (P. Cout.) Pinto da Silva	Y	Y	

Code	P	Species name	Annex		
			II	IV	V
1490	*	*Coincya rupestris* Rouy	Y	Y	
1887		*Coleanthus subtilis* (Tratt.) Seidl	Y	Y	
1478	*	*Consolida samia* P.H. Davis	Y	Y	
1663	*	*Convolvulus argyrothamnus* Greuter	Y	Y	
1666	*	*Convolvulus caput-medusae* Lowe	Y	Y	
1664	*	*Convolvulus fernandesii* Pinto da Silva & Teles	Y	Y	
1667	*	*Convolvulus lopez-socasii* Svent.	Y	Y	
1665	*	*Convolvulus massonii* A. Dietr.	Y	Y	
1488	*	*Coronopus navasii* Pau	Y	Y	
1511	*	*Crambe arborea* Webb ex Christ	Y	Y	
1510		*Crambe laevigata* DC. ex Christ	Y	Y	
1513	*	*Crambe sventenii* R. Petters ex Bramwell & Sund.	Y	Y	
1786	*	*Crepis crocifolia* Boiss & Heldr.	Y	Y	
1787		*Crepis granatensis* (Willk.) B. Bianca & M. Cueto	Y	Y	
1420		*Culcita macrocarpa* C.Presl	Y	Y	
1902		*Cypripedium calceolus* L.	Y	Y	
1546	*	*Cytisus aeolicus* Guss. ex Lindl.	Y	Y	
1583		*Daphne petraea* Leybold	Y	Y	
1584	*	*Daphne rodriguezii* Texidor	Y	Y	
1538		*Dendriopterium pulidoi* Svent.	Y	Y	
1895		*Deschampsia maderensis* (Haeck. & Born.)	Y	Y	
1447		*Dianthus cintranus* Boiss. & Reuter cintranus Boiss. & Reuter	Y	Y	
1469		*Dianthus marizii* (Samp.) Samp.	Y	Y	
1468		*Dianthus rupicola* Biv.	Y	Y	
1383		*Dichelyma capillaceum* (With.) Myr.	Y		
1381		*Dicranum viride* (Sull. & Lesq.) Lindb.	Y		
1486		*Diplotaxis ibicensis* (Pau) Gomez-Campo	Y	Y	
1485	*	*Diplotaxis siettiana* Maire	Y	Y	
1497		*Diplotaxis vicentina* (P. Cout.) Rothm.	Y	Y	
1380		*Distichophyllum carinatum* Dix. & Nich.	Y		
1561	*	*Dorycnium spectabile* Webb & Berthel	Y	Y	
1689		*Dracocephalum austriacum* L.	Y	Y	
1393		*Drepanocladus vernicosus* (Mitt.) Warnst.	Y		
1425	*	*Dryopteris corleyi* Fraser-Jenk.	Y	Y	
1397	*	*Echinodium spinosum* (Mitt.) Jur.	Y		
1680		*Echium candicans* L. fil.	Y	Y	
1677	*	*Echium gentianoides* Webb & Coincy	Y	Y	
1898		*Eleocharis carniolica* Koch.	Y	Y	
1624		*Erica scoparia* L. azorica (Hochst.) D.A. Webb	Y	Y	
1789		*Erigeron frigidus* Boiss. ex DC.	Y	Y	
1570	*	*Erodium astragaloides* Boiss. & Reuter	Y	Y	
1569		*Erodium paularense* Fernandez-Gonzalez & Izco	Y	Y	

Code	P	Species name	Annex		
			II	IV	V
1568	*	*Erodium rupicola* Boiss.	Y	Y	
1502		*Erucastrum palustre* (Pirona) Vis.	Y	Y	
1604		*Eryngium alpinum* L.	Y	Y	
1603	*	*Eryngium viviparum* Gay	Y	Y	
1578	*	*Euphorbia handiensis* Burchard	Y	Y	
1576		*Euphorbia lambii* Svent.	Y	Y	
1575	*	*Euphorbia margalidiana* Kuhbier & Lewejohann	Y	Y	
1577		*Euphorbia stygiana* H.C. Watson	Y	Y	
1573		*Euphorbia transtagana* Boiss.	Y	Y	
1736	*	*Euphrasia azorica* Wats	Y	Y	
1720	*	*Euphrasia genargentea* (Feoli) Diana	Y	Y	
1734		*Euphrasia grandiflora* Hochst. ex Seub.	Y	Y	
1714		*Euphrasia marchesettii* Wettst. ex Marches.	Y	Y	
1610		*Ferula latipinna* Santos	Y	Y	
1884		*Festuca brigantina* (Markgr.-Dannenb.) Markgr.-Dannenb.	Y	Y	
1888		*Festuca duriotagana* Franco & R. Afonso	Y	Y	
1885		*Festuca elegans* Boiss.	Y	Y	
1890		*Festuca henriquesii* Hack.	Y	Y	
1891		*Festuca sumilusitanica* Franco & R. Afonso	Y	Y	
1580		*Frangula azorica* Tutin	Y	Y	
1661	*	*Galium litorale* Guss.	Y	Y	
1662	*	*Galium viridiflorum* Boiss. & Reuter	Y	Y	
1893		*Gaudinia hispanica* Stace & Tutin	Y	Y	
1550		*Genista dorycnifolia* Font Quer	Y	Y	
1547		*Genista holopetala* (Fleischm. ex Koch) Baldacci	Y	Y	
1656		*Gentiana ligustica* R. de Vilm. & Chopinet	Y	Y	
1654		*Gentianella anglica* (Pugsley) E.F. Warburg	Y	Y	
1571	*	*Geranium maderense* P.F. Yeo	Y	Y	
1737	*	*Globularia ascanii* D. Bramwell & Kunkel	Y	Y	
1738	*	*Globularia sarcophylla* Svent.	Y	Y	
1432	*	*Globularia stygia Orph.* ex Boiss.	Y	Y	
1907		*Goodyera macrophylla* Lowe	Y	Y	
1467	*	*Gypsophila papillosa* P. Porta	Y	Y	
1593		*Halimium verticillatum* (Brot.) Sennen	Y	Y	
1594		*Helianthemum alypoides* Losa & Rivas Goday	Y	Y	
1597	*	*Helianthemum bystropogophyllum* Svent.	Y	Y	
1591		*Helianthemum caput-felis* Boiss.	Y	Y	
1827		*Helichrysum gossypinum* Webb	Y	Y	
1829		*Helichrysum oligocephala* (Svent. & Bzamw.)	Y	Y	
1448		*Herniaria algarvica* Chaudri	Y	Y	
1449		*Herniaria berlengiana* (Chaudhri) Franco	Y	Y	
1466	*	*Herniaria latifolia Lapeyr. litardierei Gamisans*	Y	Y	

Code	P	Species name	Annex		
			II	IV	V
1462		*Herniaria maritima* Link	Y	Y	
1892		*Holcus setiglumis* Boiss. & Reuter *duriensis* Pinto da Silva	Y	Y	
1851		*Hyacinthoides vicentina* (Hoffmanns. & Link) Rothm.	Y	Y	
1422		*Hymenophyllum maderensis* Gibby & Lovis	Y	Y	
1779		*Hymenostemma pseudanthemis* (Kunze) Willd.	Y	Y	
1433	*	*Hypericum aciferum* (Greuter) N.K.B. Robson	Y	Y	
1495	*	*Iberis arbuscula* Runemark	Y	Y	
1503		*Iberis procumbens Lange microcarpa* Franco & Pinto da Silva	Y	Y	
1487	*	*Ionopsidium acaule* (Desf.) Reichenb.	Y	Y	
1499		*Ionopsidium savianum* (Caruel) Ball ex Arcang.	Y	Y	
1417		*Isoetes azorica* Durieu & Paiva	Y	Y	
1416		*Isoetes boryana* Durieu	Y	Y	
1415		*Isoetes malinverniana* Ces.& De Not.	Y	Y	
1727	*	*Isoplexis chalcantha* Svent. & O'Shanahan	Y	Y	
1728		*Isoplexis isabelliana* (Webb & Berthel.) Masferrer	Y	Y	
1752		*Jasione crispa* (Pourret) Samp. serpentinica Pinto da Silva	Y	Y	
1753		*Jasione lusitanica* A. DC.	Y	Y	
1652		*Jasminum azoricum* L.	Y	Y	
1877		*Juncus valvatus* Link	Y	Y	
1392		*Jungermannia handelii* (Schiffn.) Amak.	Y		
1805	*	*Jurinea cyanoides* (L.) Reichenb.	Y	Y	
1800	*	*Jurinea fontqueri* Cuatrec.	Y	Y	
1444	*	*Kochia saxicola* Guss.	Y	Y	
1581		*Kosteletzkya pentacarpos* (L.) Ledeb.	Y	Y	
1438		*Kunkeliella subsucculenta* Kammer	Y	Y	
1825	*	*Lactuca watsoniana* Trel.	Y	Y	
1768	*	*Lamyropsis microcephala* (Moris) Dittrich & Greuter	Y	Y	
1599	*	*Laserpitium longiradium* Boiss.	Y	Y	
1792		*Leontodon boryi* Boiss. ex DC.	Y	Y	
1759		*Leontodon microcephalus* (Boiss. ex DC.) Boiss.	Y	Y	
1790	*	*Leontodon siculus* (Guss.) Finch & Sell	Y	Y	
1871		*Leucojum nicaeense* Ard.	Y	Y	
1788		*Leuzea longifolia* Hoffmanns. & Link	Y	Y	
1758		*Ligularia sibirica* (L.) Cass.	Y	Y	
1649	*	*Limonium arborescens* (Brouss.) Kuntze	Y	Y	
1650		*Limonium* dendroides Svent.	Y	Y	
1633		*Limonium dodartii* (Girard) O. Kuntze lusitanicum (Daveau) *Franco*	Y	Y	
1634	*	*Limonium insulare* (Beg. & Landi) Arrig. & Diana	Y	Y	
1639		*Limonium lanceolatum* (Hoffmanns. & Link) Franco	Y	Y	
1640		*Limonium multiflorum* Erben	Y	Y	
1642	*	*Limonium pseudolaetum* Arrig. & Diana	Y	Y	
1647	*	*Limonium spectabile* (Svent.) Kunkel & Sunding	Y	Y	

Code	P	Species name	Annex		
			II	IV	V
1643	*	*Limonium strictissimum* (Salzmann) Arrig.	Y	Y	
1648	*	*Limonium sventenii* Santos & Fernandez Galvan	Y	Y	
1726		*Linaria algarviana* Chav.	Y	Y	
1716		*Linaria coutinhoi* Valdés	Y	Y	
1719	*	*Linaria ficalhoana* Rouy	Y	Y	
1715		*Linaria flava* (Poiret) Desf.	Y	Y	
1718	*	*Linaria hellenica* Turrill	Y	Y	
1713	*	*Linaria ricardoi* Cout.	Y	Y	
1710		*Linaria tonzigii* Lona	Y	Y	
1717	*	*Linaria tursica B.* Valdes & Cabezudo	Y	Y	
1572	*	*Linum muelleri* Moris	Y	Y	
1903		*Liparis loeselii* (L.) Rich.	Y	Y	
1668	*	*Lithodora nitida* (H. Ern) R. Fernandes	Y	Y	
1562	*	*Lotus azoricus* P.W. Ball	Y	Y	
1563		*Lotus callis-viridis* D. Bramwell & D.H. Davis	Y	Y	
1564	*	*Lotus kunkelii* (E. Chueca) D. Bramwell & al.	Y	Y	
1831		*Luronium natans* (L.) Raf.	Y	Y	
1598	*	*Lythrum flexuosum* Lag.	Y	Y	
1379		*Mannia triandra* (Scop.) Grolle	Y		
1539		*Marcetella maderensis* (Born.) Svent.	Y	Y	
1430	*	*Marsilea azorica* Launert & Paiva	Y	Y	
1427		*Marsilea batardae* Launert	Y	Y	
1428		*Marsilea quadrifolia* L.	Y	Y	
1429		*Marsilea strigosa* Willd.	Y	Y	
1390	*	*Marsupella profunda* Lindb.	Y		
1579		*Maytenus umbellata* (R. Br.) Mabb.	Y	Y	
1389		*Meesia longiseta* Hedw.	Y		
1612		*Melanoselinum decipiens* (Schrader & Wendl.) Hoffm.	Y	Y	
1556		*Melilotus segetalis* (Brot.) Ser. fallax Franco	Y	Y	
1697	*	*Micromeria taygetea* P.H. Davis	Y	Y	
1879		*Micropyropsis tuberosa* Romero-Zarco & Cabezudo	Y	Y	
1458		*Moehringia tommasinii* Marches.	Y	Y	
1520		*Monanthes wildpretii* Bañares & Scholz	Y	Y	
1620		*Monizia edulis* Lowe	Y	Y	
1850	*	*Muscari gussonei* (Parl.) Tod.	Y	Y	
1754		*Musschia aurea* (L.f.) DC.	Y	Y	
1756	*	*Musschia wollastonii* Lowe	Y	Y	
1678		*Myosotis azorica* H.C. Watson	Y	Y	
1669		*Myosotis lusitanica* Schuster	Y	Y	
1679		*Myosotis maritima* Hochst. in Seub.	Y	Y	
1670		*Myosotis rehsteineri* Wartm.	Y	Y	
1673		*Myosotis retusifolia* R. Afonso	Y	Y	

Code	P	Species name	Annex		
			II	IV	V
1435	*	*Myrica rivas-martinezii* Santos.	Y	Y	
1833		*Najas flexilis* (Willd.) Rostk. & W.L. Schmidt	Y	Y	
1865		*Narcissus asturiensis* (Jordan) Pugsley	Y	Y	
1863		*Narcissus calcicola* Mendonça	Y	Y	
1862		*Narcissus cyclamineus* DC.	Y	Y	
1860		*Narcissus fernandesii* G. Pedro	Y	Y	
1859		*Narcissus humilis* (Cav.) Traub	Y	Y	
1858	*	*Narcissus nevadensis* Pugsley	Y	Y	
1857		*Narcissus pseudonarcissus L. nobilis* (Haw.) A. Fernandes	Y	Y	
1870		*Narcissus scaberulus* Henriq.	Y	Y	
1868		*Narcissus triandrus* (Salisb.) D.A. Webb capax (Salisb.) D.A. Webb	Y	Y	
1869		*Narcissus viridiflorus* Schousboe	Y	Y	
1600	*	*Naufraga balearica* Constans & Cannon	Y	Y	
1683		*Nepeta dirphya* (Boiss.) Heldr. ex Halacsy	Y	Y	
1684	*	*Nepeta sphaciotica* P.H. Davis	Y	Y	
1396		*Notothylas orbicularis* (Schwein.) Sull.	Y		
1709		*Odontites granatensis* Boiss.	Y	Y	
1729		*Odontites holliana* (Lowe) Benth.	Y	Y	
1601	*	*Oenanthe conioides* Lange	Y	Y	
1621		*Oenanthe divaricata* (R. Br.) Mabb.	Y	Y	
1675		*Omphalodes kuzinskyana* Willk.	Y	Y	
1676	*	*Omphalodes littoralis* Lehm.	Y	Y	
1549	*	*Ononis hackelii* Lange	Y	Y	
1815	*	*Onopordum carduelinum* Bolle	Y	Y	
1821	*	*Onopordum nogalesii* Svent.	Y	Y	
1418		*Ophioglossum polyphyllum* A. Braun	Y	Y	
1905	*	*Ophrys lunulata* Parl.	Y	Y	
1685		*Origanum dictamnus* L.	Y	Y	
1387		*Orthotrichum rogeri* Brid.	Y		
N201		*Paeonia cambessedesii* (Willk.) Willk.	Y	Y	
1481		*Paeonia clusii F.C. Stern rhodia* (Stearn) Tzanoudakis	Y	Y	
1482		*Paeonia parnassica* Tzanoudakis	Y	Y	
1514	*	*Parolinia schizogynoides* Svent.	Y	Y	
1816	*	*Pericallis hadrosoma* Svent.	Y	Y	
1602		*Petagnia saniculifolia* Guss.	Y	Y	
1395		*Petalophyllum ralfsii* Nees & Goot. ex Lehm.	Y		
1456		*Petrocoptis grandiflora* Rothm.	Y	Y	
1454		*Petrocoptis montsicciana* O. Bolos & Rivas Mart.	Y	Y	
1451		*Petrocoptis pseudoviscosa* Fernandez-Casas	Y	Y	
1817		*Phagnalon benettii* Lowe	Y	Y	
1894		*Phalaris maderensis* (Menezes) Menezes	Y	Y	
1896		*Phoenix theophrasti* Greuter	Y	Y	

Code	P	Species name	Annex		
			II	IV	V
1653		*Picconia azorica* (Tutin) Knobl.	Y	Y	
1741		*Pinguicula nevadensis* (Lindb.) Casper	Y	Y	
1532	*	*Pittosporum coriaceum* Dryand. ex Ait.	Y	Y	
1742		*Plantago algarbiensis* Samp.	Y	Y	
1743		*Plantago almogravensis* Franco	Y	Y	
1744		*Plantago malato-belizii* Lawalree	Y	Y	
1440		*Polygonum praelongum* Coode & Cullen	Y	Y	
1412	*	*Polystichum drepanum* (Sw.) C. Presl.	Y	Y	
1534		*Potentilla delphinensis* Gren. & Godron	Y	Y	
1627	*	*Primula apennina* Widmer	Y	Y	
1628		*Primula palinuri* Petagna	Y	Y	
1540		*Prunus lusitanica L. azorica* (Mouillef.) Franco	Y	Y	
1878		*Pseudarrhenatherum pallens* (Link) J. Holub	Y	Y	
1889		*Puccinellia pungens* (Pau) Paunero	Y	Y	
1477		*Pulsatilla patens* (L.) Miller	Y	Y	
1476	*	*Ranunculus weyleri* Mares	Y	Y	
1515	*	*Reseda decursiva* Forssk.	Y	Y	
1531	*	*Ribes sardoum* Martelli	Y	Y	
1384		*Riccia breidleri* Jur. ex Steph.	Y		
1391		*Riella helicophylla* (Mont.) Hook.	Y		
1608		*Rouya polygama* (Desf.) Coincy	Y	Y	
1442		*Rumex azoricus* Rech. fil.	Y	Y	
1441		*Rumex rupestris* Le Gall	Y	Y	
1443	*	*Salicornia veneta* Pignatti & Lausi	Y	Y	
1434		*Salix salvifolia* Brot. australis Franco	Y	Y	
1745	*	*Sambucus palmensis* Link	Y	Y	
1622		*Sanicula azorica* Guthnick ex Seub.	Y	Y	
1777		*Santolina impressa* Hoffmanns. & Link	Y	Y	
1775		*Santolina semidentata* Hoffmanns. & Link	Y	Y	
1525		*Saxifraga berica* (Beguinot) D.A. Webb	Y	Y	
1527		*Saxifraga florulenta* Moretti	Y	Y	
1528		*Saxifraga hirculus* L.	Y	Y	
1524		*Saxifraga tombeanensis* Boiss. ex Engl.	Y	Y	
1747		*Scabiosa nitens* Roemer & J.A. Schultes	Y	Y	
1394		*Scapania massalongi* (K. Muell.) K. Muell.	Y		
1854		*Scilla maderensis* Menezes	Y	Y	
1521		*Sedum brissemoretii* Raymond-Hamet	Y	Y	
1853		*Semele maderensis* Costa	Y	Y	
1804	*	*Senecio elodes* Boiss. ex DC.	Y	Y	
1803		*Senecio nevadensis* Boiss. & Reuter	Y	Y	
1611	*	*Seseli intricatum* Boiss.	Y	Y	
1730		*Sibthorpia peregrina* L.	Y	Y	

Code	P	Species name	Annex		
			II	IV	V
1703	*	*Sideritis cystosiphon* Svent.	Y	Y	
1699	*	*Sideritis discolor* (Webb ex de Noe) Bolle	Y	Y	
1688		*Sideritis incana L. glauca* (Cav.) Malagarriga	Y	Y	
1700		*Sideritis infernalis* Bolle	Y	Y	
1687		*Sideritis javalambrensis* Pau	Y	Y	
1704		*Sideritis marmorea* Bolle	Y	Y	
1692		*Sideritis serrata* Cav. ex Lag.	Y	Y	
1450		*Silene cintrana* Rothm.	Y	Y	
1461	*	*Silene hicesiae* Brullo & Signorello	Y	Y	
1464		*Silene hifacensis* Rouy ex Willk.	Y	Y	
1459	*	*Silene holzmannii* Heldr. ex Boiss.	Y	Y	
1457		*Silene longicilia* (Brot.) Otth.	Y	Y	
1455		*Silene mariana* Pau	Y	Y	
1463	*	*Silene orphanidis* Boiss.	Y	Y	
1452	*	*Silene rothmaleri* Pinto da Silva	Y	Y	
1465	*	*Silene velutina* Pourret ex Loisel.	Y	Y	
1512		*Sinapidendron rupestre* (Ait.) Lowe	Y	Y	
1501		*Sisymbrium cavanillesianum* Valdes & Castroviejo	Y	Y	
1493		*Sisymbrium supinum* L.	Y	Y	
1705	*	*Solanum lidii* Sunding	Y	Y	
1625		*Soldanella villosa* Darracq.	Y	Y	
1671		*Solenanthus albanicus* (Degen & al.) Degen & Baldacci	Y	Y	
1541		*Sorbus maderensis* (Lowe) Docle	Y	Y	
1471		*Spergularia azorica* (Kindb.) Lebel	Y	Y	
1398		*Sphagnum pylaisii* Brid.	Y		
1818		*Stemmacantha cynaroides* (Chr. Son. in Buch) Ditt	Y	Y	
1883	*	*Stipa austroitalica* Martinovsky	Y	Y	
1881	*	*Stipa bavarica* Martinovsky & H. Scholz	Y	Y	
1918	*	*Stipa styriaca* Martinovsky	Y	Y	
1880	*	*Stipa veneta* Moraldo	Y	Y	
1819		*Sventenia bupleuroides* Font Quer	Y	Y	
1672	*	*Symphytum cycladense* Pawl.	Y	Y	
1820	*	*Tanacetum ptarmiciflorum* Webb & Berth	Y	Y	
1399		*Tayloria rudolphiana* (Gasrov) B.& G.	Y		
1565	*	*Teline rosmarinifolia* Webb & Berthel.	Y	Y	
1566	*	*Teline salsoloides* Arco & Acebes.	Y	Y	
1701		*Teucrium abutiloides* L'Hér	Y	Y	
1702		*Teucrium betonicum* L'Hér	Y	Y	
1693		*Teucrium lepicephalum* Pau	Y	Y	
1694		*Teucrium turredanum* Losa & Rivas Goday	Y	Y	
1382	*	*Thamnobryum fernandesii* Sérgio	Y		

Code	P	Species name	Annex		
			II	IV	V
1437		*Thesium ebracteatum* Hayne	Y	Y	
1618		*Thorella verticillatinundata* (Thore) Brig.	Y	Y	
1695	*	*Thymus camphoratus* Hoffmanns. & Link	Y	Y	
1681		*Thymus carnosus* Boiss.	Y	Y	
1682	*	*Thymus cephalotos* L.	Y	Y	
1421		*Trichomanes speciosum* Willd.	Y	Y	
1545		*Trifolium saxatile* All.	Y	Y	
1595	*	*Tuberaria major* (Willk.) Pinto da Silva & Roseira	Y	Y	
1731		*Verbascum litigiosum* Samp.	Y	Y	
1733		*Veronica micrantha* Hoffmanns. & Link	Y	Y	
1732	*	*Veronica oetaea* L.-A. Gustavson	Y	Y	
1552	*	*Vicia bifoliolata* J.D. Rodriguez	Y	Y	
1567		*Vicia dennesiana* H.C. Watson	Y	Y	
1585	*	*Viola hispida* Lam.	Y	Y	
1589		*Viola jaubertiana* Mares & Vigineix	Y	Y	
1586		*Viola paradoxa* Lowe	Y	Y	
1426		*Woodwardia radicans* (L.) Sm.	Y	Y	
1436		*Zelkova abelicea* (Lam.) Boiss.	Y	Y	

Appendix D

Protection status categories in each Member State at national and regional level

BELGIË/BELGIQUE (BE)

Category	Code	Type
	BE00	AUCUN STATUT DE PROTECTION — GEEN BECHERMINGSSTATUS
A	BE01	Réserve naturelle domaniale — Staatsnatuurreservaat
	BE02	Réserve naturelle agréée — Erkend natuurreservaat
	BE03	Bosreservaat
	BE04	Réserve forestière
	BE05	Parc naturel — Natuurpark
	BE06	Erkend bosreservaat
B	BE11	Beschermd duingebied
	BE12	Site classé — Gerangschikt landschap
	BE13	Openbaar bos
	BE14	Zone naturelle d'interêt scientifique ou Réserve naturelle — R/N-gebied
	BE15	Autres — Andere
C	BE21	Réserve naturelle privée — Privaat natuurreservaat

DANMARK (DK)

Category	Code	Type
	DK00	STATUS: UBESKYTTET
A	DK01	Fredet område
	DK02	Videnskabeligt reservat
	DK03	Område beskyttet efter Naturbeskyttelseslovens regler
	DK04	Fortidsminde
	DK05	Vildtreservat
	DK06	Større nationalt naturområde
	DK07	Nationalt biologisk interesseområde
	DK08	Marint biologisk interesseområde
B	DK11	Naturskovsområde
	DK12	Regionalt biologisk interesseområde
	DK13	Regional spredningskorridor
C	DK21	Ejet af private fonde

DEUTSCHLAND (DE)

Category	Code	Type
	DE00	OHNE SCHUTZSTATUS
A	DE01	Nationalpark
	DE02	Naturschutzgebiet
	DE03	Flächenhaftes Naturdenkmal
	DE04	Geschützter Landschaftsbestandteil
	DE05	Naturpark (soweit relevant)
	DE06	Artenschon- und Artenschutzgebiete
	DE07	Landschaftsschutzgebiet
B	DE11	Waldschutzgebiet ohne forstliche Nutzung
	DE12	Waldschutzgebiet mit eingeschränkter Nutzung
	DE13	Schutzwald (Boden-, Erosions-, Lawinenschutz)
C	DE21	Im Besitz/Eigentum einer Naturschutzorganisation

ELLAS (GR)

Category	Code	Type
	GR00	NO PROTECTION STATUS
A	GR01	Absolute nature reserve area
	GR02	Absolute nature reserve zone in nature (woodland) park
	GR03	Absolute marine reserve zone in marine park
	GR04	Absolute nature reserve in ecodevelopment area
	GR05	Core strict nature reserve in national park
	GR06	Natural monuments and landmarks (protected as strict nature reserve)
	GR07	Nature reserve area
	GR08	Nature reserve zone in nature (woodland) park
	GR09	Marine reserve zone in marine park
	GR10	Nature reserve zone in ecodevelopment area
	GR11	Peripheral zone of National Park
	GR12	Aesthetic forest
B	GR21	Game breeding station
	GR22	Game refuge
	GR23	Controlled hunting area
	GR24	Protected forest
	GR25	Multiple use management zone in nature (woodland) park
	GR26	Multiple use management zone in marine park
	GR27	Multiple use management zone in ecodevelopment area
	GR28	Protected significant natural formations
C	GR31	Land owned by a non-governmental organization for nature conservation

ESPAÑA (ES)

Category	Code	Type
	ES00	SIN ESTATUTO DE PROTECCIÓN
A	ES01	Reserva Biológica Nacional
	ES02	Reserva Integral
	ES03	Reserva Marina
	ES04	Reserva Natural
	ES05	Reserva Natural de Fauna Salvaje
	ES06	Reserva Natural Parcial
	ES07	Reserva Integral Natural
	ES08	Parque Nacional
	ES09	Parque Nacional (Red Estatal)
	ES10	Parque Natural
	ES11	Parque Regional
	ES12	Parque
	ES13	Paraje Natural
	ES14	Paraje Natural de Interés Nacional
	ES15	Paraje Natural de la Comunidad Valenciana
	ES16	Sitio Natural de Interés Nacional
	ES17	Área Natural de Especial Interés
	ES18	Enclave Natural
	ES19	Monumento Natural
	ES20	Monumento Natural de Interés Nacional
	ES21	Paisaje Protegido
C	ES31	Reserva privada

FRANCE (FR)

Category	Code	Type
	FR00	AUCUN STATUT DE PROTECTION
A	FR01	Parc national (zone centrale)
	FR02	Parc national (réserve intégrale)
	FR03	Réserve naturelle (par décret)
	FR04	Réserve naturelle volontaire
	FR05	Arrêté préfectoral de protection de biotope
	FR06	Réserve biologique domaniale intégrale
	FR07	Réserve biologique domaniale dirigée
	FR08	Réserve biologique forestière
B	FR11	Forêt de protection
	FR12	Site/Monument inscrit
	FR13	Site/Monument classé
	FR14	Site acquis par le Conservatoire de l'éspace littoral et des rivages lacustres
	FR15	Parc naturel régional
	FR16	Parc national (zone périphérique)
	FR17	Réserve nationale de chasse
	FR18	Réserve de chasse du domaine public maritime
	FR19	Réserve de chasse du domaine public fluvial
	FR20	Réserve de chasse approuvée
	FR21	Réserve de pêche du domaine public fluvial
	FR22	Réserve conventionnelle
	FR23	Forêt domaniale
	FR24	Forêt communale bénéficiant du régime forestier
C	FR31	Site acquis par un conservatoire des sites
	FR32	Site acquis par le département
	FR33	Réserve libre (à caractère privé)

IRELAND (IE)

Category	Code	Type
	IE00	NO PROTECTION STATUS
A	IE01	National nature reserve Section 15 of Wildlife Act 1976
	IE02	National nature reserve Section 16 of Wildlife Act 1976
	IE03	National park
	IE04	Refuge for fauna Wildlife Act 1976
	IE05	No shooting area (Wildfowl Sanctuary) Wildlife Act 1976
B	IE11	Fresh waters designated under terms of directive 87/659/EEC — S.I. 293 of 1988
	IE12	Tree preservation order Planning Acts 1963 and subsequent
	IE13	Special amenity area order — Planning Acts 1963 and subsequent
C	IE21	Land owned by a non-governmental organization for nature conservation

ITALIA (IT)

Category	Code	Type
	IT00	NESSUN TIPO DI PROTEZIONE
A	IT01	Parco nazionale
	IT02	Riserva naturale statale
	IT03	Parco naturale interregionale
	IT04	Parco naturale regionale/provinciale
	IT05	Riserva naturale regionale/provinciale
	IT06	Monumenti naturali
	IT07	Oasi di protezione della fauna
B	IT11	Bellezze naturali
	IT12	Aree di verde urbano
	IT13	Vincoli idrogeologici
	IT14	Aree di protezione di sorgenti d'acqua
C	IT21	Oasi di protezione costituite da soggetti privati
	IT22	Fondi chiusi

LUXEMBOURG (LU)

Category	Code	Type
	LU00	AUCUN STATUT DE PROTECTION
A	LU 01	Zone verte
	LU 02	Zone protegée
	LU 03	Site éco
	LU 04	Paysage protégé
	LU 05	Parc naturel
B	LU 11	Sites et monuments
	LU 12	Réserve de chasse domaniale
	LU 13	Réserve de chasse communale
	LU 14	Réserve piscicole
	LU 15	Zones et secteur de protection des eaux
C	LU 21	Réserve naturelle privée

NEDERLAND (NL)

Category	Code	Type
	NL00	GEEN BECHERMINGSSTATUS
A	NL01	Natuurbeschermingswet
C	NL21	Natuurreservaat met beheerssubsidie
	NL22	Nationaal park
	NL23	Relatienota-beheersgebieden

ÖSTERREICH (AT)

Category	Code	Type
	AT00	OHNE SCHUTZSTATUS
A	AT01	Nationalpark
	AT02	Naturpark
	AT03	Naturschutzgebiet
	AT04	Landschaftsschutzgebiet
	AT05	Ruhegebiet
	AT06	Geschützter Landschaftsteil
	AT07	Geschützte Grünbestände
	AT08	Geschützte Naturgebilde von örtlicher Bedeutung
	AT09	Sonstige Landschaftsteile
	AT10	Naturdenkmal
	AT11	Naturhöhlen
	AT12	Baumschutz (in der Stadt Salzburg)
	AT13	Moorschutz
	AT14	Feuchtgebietsschutz
	AT15	Auwaldschutz
	AT16	Schutz stehender Gewässer (einschließlich Uferbereich)
	AT17	Schutz fließender Gewässer (einschließlich Uferbereich)
	AT18	Schutz der Gletscher
	AT19	Schutz der Alpinregion (bzw. d. Alpinen Ödlandes)
	AT20	Seltene und bedrohte Tierarten (aufgelistet) sowie deren Lebensräume
	AT21	Seltene und bedrohte Pflanzenarten (aufgelistet) sowie deren Lebensräume
	AT22	Pilze
B	AT31	Naturwaldzellen (Forstrecht)
	AT32	Erholungswald (Forstrecht)
	AT33	Schutzwald (Forstrecht)
	AT34	Wasserschutzgebiete (Wasserrecht)
	AT35	Wasserschongebiete (Wasserrecht)
	AT36	Ökologisch besonders wertvolle Gebiete (Raumordnung)
C	AT41	Moorerhaltungsprämien
	AT42	Mähprämien in Streuwiesen
	AT43	Mähprämien in sonstigen Feuchtwiesen
	AT44	Mähprämien in Halbtrockenrasen
	AT45	Weideverzichtsprämien (zumeist in Feuchtgebieten)
	AT46	Beweidungsprämien (zumeist in Halbtrockenrasen oder Almbereich)
	AT47	Lärchenwiesenprämien (zur Erhaltung der traditionellen Kulturform 'Lärchenwiese')
	AT48	Düngeverzichtsprämien (zumeist in Feuchtgebieten und Halbtrockenrasen)
	AT49	Almbewirtschaftungsprämien
	AT50	Prämien für Außernutzungstellung von ökologisch wertvollen Gebieten wie Naturwäldern, Auwäldern

PORTUGAL (PT)

Category	Code	Type
	PT00	SEM ESTATUTO DE PROTECÇÃO
A	PT01	Reserva integral
	PT02	Refúgio ornitológico
	PT03	Reserva botânica
	PT04	Reserva zoológica
	PT05	Área ornitológica a recuperar
	PT06	Parque nacional
	PT07	Reserva natural
	PT08	Parque natural
	PT09	Monumento natural
	PT10	Sítio classificado
	PT11	Paisagem protegida
B	PT21	Reserva ecólogica nacional
	PT22	Domínio público hídrico
	PT23	Reserva agrícola nacional
	PT24	Mata nacional
	PT25	Reserva florestal natural integral
	PT26	Reserva florestal natural parcial
	PT27	Reserva florestal de recreio
	PT28	Zona de caça proibida
	PT29	Reserva de caça
	PT30	Zona de caça nacional
	PT31	Zona de pesca proibida
	PT32	Zona de pesca reservada
	PT33	Zona de defesa e controlo urbano
C	PT41	Sítio de interesse biológico

SUOMI / FINLAND (FI)

Category	Code	Type
	FI00	EI SUOJELTU
A	FI01	Luonnonpuisto (Strict nature reserve)
	FI02	Kansallispuisto (National park)
	FI03	Valtion luonnonsuojelualue (State nature reserve)
	FI04	Luonnonmuistomerkki valtion maalla (Natural monument on state-owned land)
B	FI11	Erämaa-alue (Wilderness area)
	FI12	Valtion retkeilyalue (State hiking area)
	FI13	Metsähallituksen päätöksellä suojeltu valtion metsä (State forest protected by decision of the Forest and Park Service)
	FI14	Maa-aineslain nojalla suojeltu harju- tai kallioalue (Esker or rock area protected by the Land Extraction Act)
	FI15	Koskiensuojelulain nojalla suojeltu vesistö (Water system protected by the Act on Protection of Rapids)
C	FI16	Yksityinen luonnonsuojelualue (Private nature reserve)
	FI17	Luonnonmuistomerkki yksityismaalla (Natural monument on private land)

SVERIGE (SE)

Category	Code	Type
	SE00	UTAN SKYDDSSTATUS
A	SE01	Nationalpark (National park)
	SE02	Naturreservat (Nature reserve)
	SE03	Naturvårdsområde (Nature conservation area)
	SE04	Biotopskydd (Habitat protection)
	SE05	Samrådsområde (Consultation area)
	SE06	Särskilt skydd för djur eller växtart inom ett område (Wildlife sanctuary)

UNITED KINGDOM (UK)

Category	Code	Type
	UK00	NO PROTECTION STATUS
A	UK01	National nature reserve
	UK02	Marine nature reserve
	UK03	Area of special protection for birds
	UK04	Site of special scientific interest/Area of special scientific interest (Northern Ireland)
C	UK21	Land owned by a non-governmental organization for nature conservation

Appendix E

Impacts and activities influencing the conservation status of the site

Code	Category
	Agriculture, Forestry
100	Cultivation
101	modification of cultivation practices
102	mowing / Cutting
110	Use of pesticides
120	Fertilisation
130	Irrigation
140	Grazing
141	abandonment of pastoral systems
150	Restructuring agricultural land holding
151	removal of hedges and copses
160	General Forestry management
161	Forestry planting
162	artificial planting
163	Forestry replanting
164	forestry clearance
165	removal of undergrowth
166	removal of dead and dying trees
167	exploitation without replanting
170	Animal breeding
171	stock feeding
180	Burning
190	Agriculture and forestry activities not referred to above
	Fishing, hunting and collecting
200	Fish and Shellfish Aquaculture
210	Professional fishing
211	fixed location fishing
212	trawling
213	drift-net fishing
220	Leisure fishing
221	bait digging
230	Hunting
240	Taking / Removal of fauna, general
241	collection (insects, reptiles, amphibians.....)
242	taking from nest (falcons)
243	trapping, poisoning, poaching
244	other forms of taking fauna
250	Taking / Removal of flora, general
251	pillaging of floristic stations
290	Hunting, fishing or collecting activities not referred to above
	Mining and extraction of materials
300	Sand and gravel extraction
301	quarries
302	removal of beach materials

Code	Category
310	Peat extraction
311	hand cutting of peat
312	mechanical removal of peat
320	Exploration and extraction of oil or gas
330	Mines
331	open cast mining
332	underground mining
340	Salt works
390	Mining and extraction activities not referred to above
	Urbanization, industrialization and similar activities
400	Urbanized areas, human habitation
401	continuous urbanization
402	discontinuous urbanization
403	dispersed habitation
409	other patterns of habitation
410	Industrial or commercial areas
411	factory
412	industrial stockage
419	other industrial / commercial areas
420	Discharges
421	disposal of household waste
422	disposal of industrial waste
423	disposal of inert materials
424	other discharges
430	Agricultural structures
440	Storage of materials
490	Other urbanization, industrial and similar activities
	Transportation and communication
500	Communication networks
501	paths, tracks, cycling tracks
502	routes, autoroutes
503	railway lines, TGV
504	port areas
505	airport
506	aerodrome, heliport
507	bridge, viaduct
508	tunnel
509	other communication networks
510	Energy transport
511	electricity lines
512	pipe lines
513	other forms of energy transport
520	Shipping
530	Improved access to site
590	Other forms of transportation and communication
	Leisure and tourism (some included above under different headings)
600	Sport and leisure structures
601	golf course

Code	Category
602	skiing complex
603	stadium
604	circuit, track
605	hippodrome
606	attraction park
607	sports pitch
608	camping and caravans
609	other sport / leisure complexes
610	Interpretative centres
620	Outdoor sports and leisure activities
621	nautical sports
622	walking, horseriding and non-motorized vehicles
623	motorized vehicles
624	mountaineering, rock climbing, speliology
625	gliding, delta plane, paragliding, balooning
626	skiing, off-piste
629	other outdoor sports and leisure activities
690	Other leisure and tourism impacts not referred to above
	Pollution and other human impacts/activities
700	Pollution
701	water pollution
702	air pollution
703	soil pollution
709	other forms or mixed forms of pollution
710	Noise nuisance
720	Trampling, overuse
730	Military manoeuvres
740	Vandalism
790	Other pollution or human impacts/activities
	Human induced changes in hydraulic conditions (wetlands and marine environments)
800	Landfill, land reclamation and drying out, general
801	polderisation
802	reclamation of land from sea, estuary or marsh
803	infilling of ditches, dykes, ponds, pools, marshes or pits
810	Drainage
811	management of aquatic and bank vegetation for drainage purposes
820	Removal of sediments (mud...)
830	Canalisation
840	Flooding
850	Modification of hydrographic functioning, general
851	modification of marine currents
852	modifying structures of inland water courses
853	management of water levels
860	Dumping, depositing of dredged deposits
870	Dykes, embankments, artificial beaches, general
871	sea defense or coast protection works
890	Other human induced changes in hydraulic conditions

Code	Category
	Natural processes (biotic and abiotic)
900	Erosion
910	Silting up
920	Drying out
930	Submersion
940	Natural catastrophes
941	inundation
942	avalanche
943	collapse of terrain, landslide
944	storm, cyclone
945	volcanic activity
946	earthquake
947	tidal wave
948	fire (natural)
949	other natural catastrophes
950	Biocenotic evolution
951	accumulation of organic material
952	eutrophication
953	acidification
954	invasion by a species
960	Interspecific faunal relations
961	competition (example: gull/tern)
962	parasitism
963	introduction of disease
964	genetic pollution
965	predation
966	antagonism arising from introduction of species
967	antagonism with domestic animals
969	other forms or mixed formsof interspecific faunal competition
970	Interspecific floral relations
971	competition
972	parasitism
973	introduction of disease
974	genetic pollution
975	lack of pollinating agents
976	damage by game species
979	other forms or mixed forms of interspecific floral competition
990	Other natural processes